CROSS-SECTION PLAN OF BUILDING IN THE DEVELOPMENT
發展項目中的建築物的橫截面圖

Cross-Section Plan A
橫截面圖 A



Key Plan
索引圖

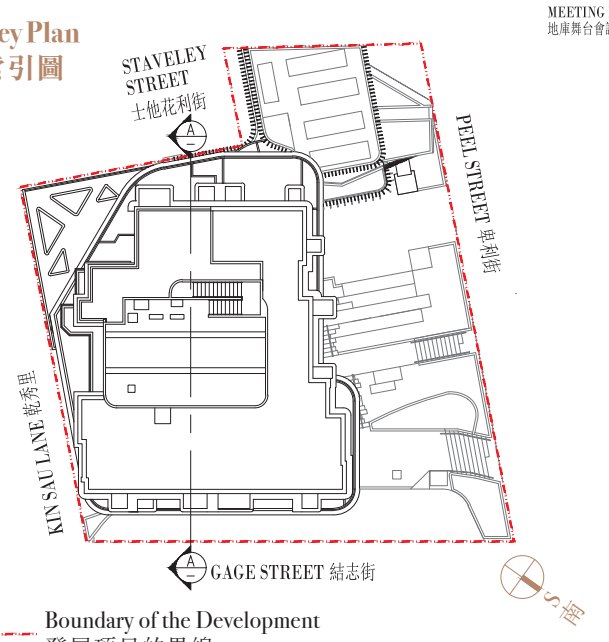

Boundary of the Development
發展項目的界線

1. – – – denotes the level of the lowest residential floor.
2. ▽—— denotes height (in metres) above Hong Kong Principal Datum.
3. The part of Gage Street adjacent to the building is 22.73 metres to 24.02 metres above the Hong Kong Principal Datum.
4. The part of Staveley Street adjacent to the building is 18.78 metres above the Hong Kong Principal Datum.
5. The part of Footpath and Lay-bys Area adjacent to the building is 23.75 metres above the Hong Kong Principal Datum.

1. – – – 代表最低住宅樓層水平。
2. ▽—— 代表香港主水平基準以上高度。
3. 毗鄰建築物的一段結志街為香港主水平基準以上22.73米至24.02米。
4. 毗鄰建築物的一段士他花利街為香港主水平基準以上18.78米。
5. 毗鄰建築物的一段行人徑及停車處範圍為香港主水平基準以上的23.75米。

CROSS-SECTION PLAN OF BUILDING IN THE DEVELOPMENT
發展項目中的建築物的橫截面圖

Cross-Section Plan B
橫截面圖 B



Key Plan
索引圖

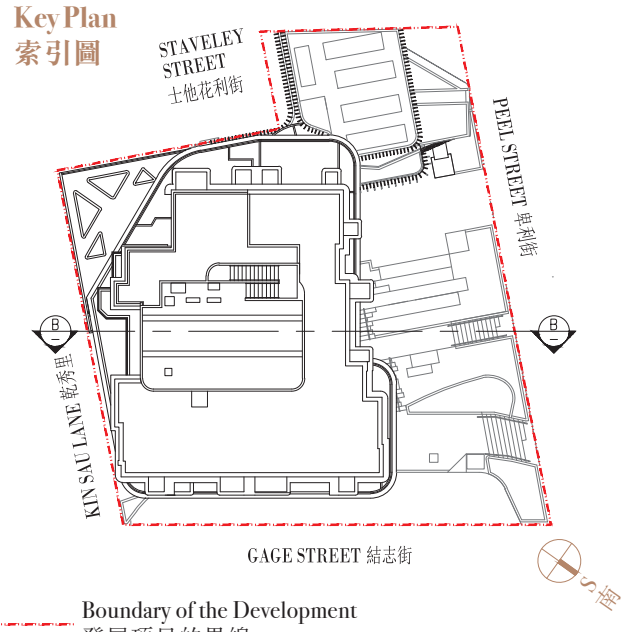

Boundary of the Development
發展項目的界線

1. — — — denotes the level of the lowest residential floor.
2. ▽— denotes height (in metres) above Hong Kong Principal Datum.
3. The part of Peel Street adjacent to the building is 16.91 metres to 22.07 metres above the Hong Kong Principal Datum.
4. The part of Kin Sau Lane adjacent to the building is 24.00 metres above the Hong Kong Principal Datum.
5. The part of Public Open Space adjacent to the building is 21.75 metres to 23.54 metres above the Hong Kong Principal Datum.

1. — — — 代表最低住宅樓層水平。
2. ▽— 代表香港主水平基準以上高度。
3. 毗鄰建築物的一段卑利街為香港主水平基準以上16.91米至22.07米。
4. 毗鄰建築物的一段乾秀里為香港主水平基準以上24.00米。
5. 毗鄰建築物的一段公眾休憩用地為香港主水平基準以上21.75米至23.54米。