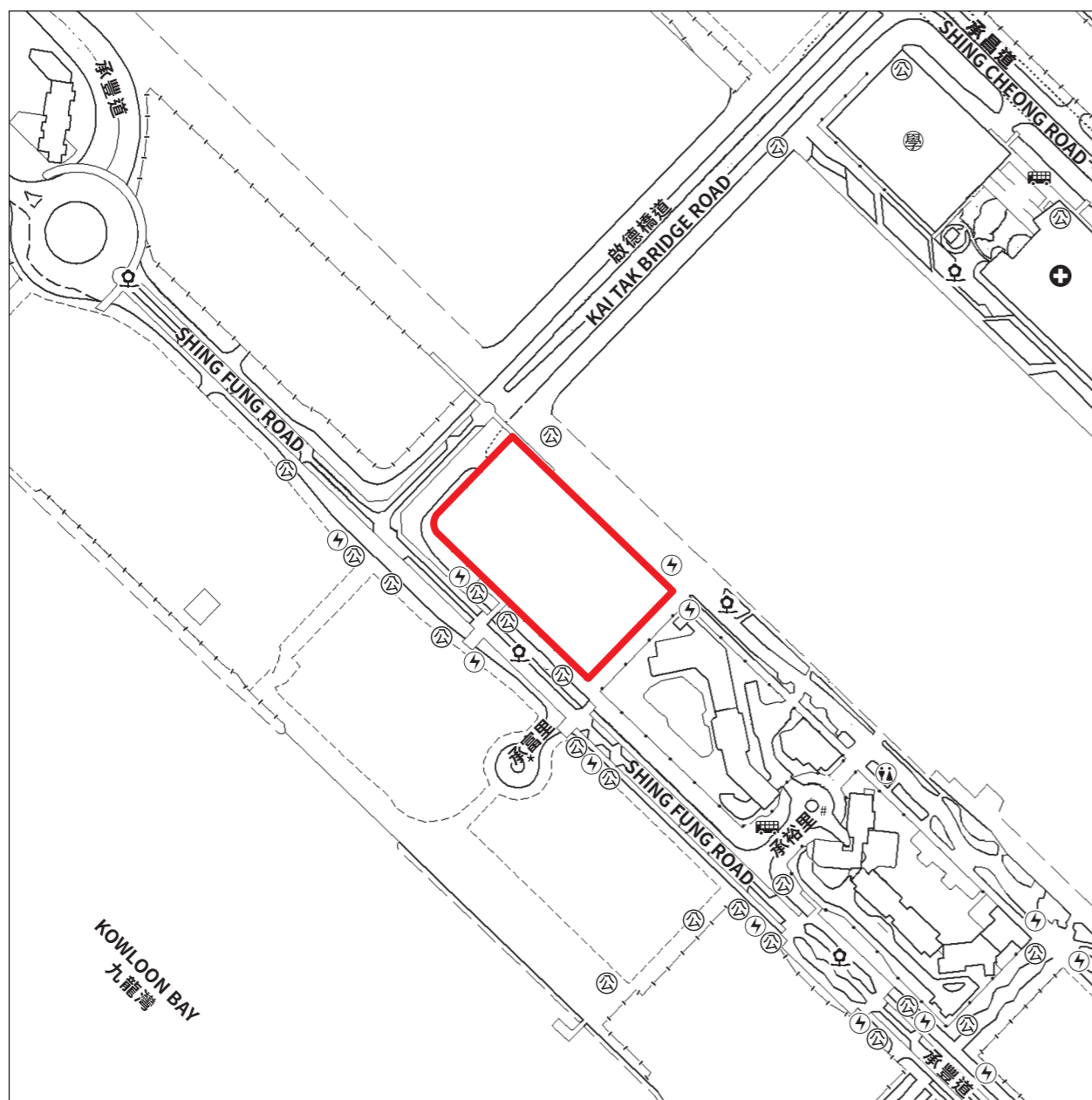




7 LOCATION PLAN OF THE DEVELOPMENT

發展項目的所在位置圖



 Location of the Development
發展項目的位置

Scale 比例：
M/米  0 250

Street name(s) not shown in full in the Location Plan of the Development:

於發展項目的所在位置圖未能顯示之街道全名：

* SHING FU LANE
承富里

SHING YU LANE
承裕里

The Map is provided by the CSDI Portal and intellectual property rights are owned by the Government of the HKSAR.








地圖由空間數據共享平台提供，香港特別行政區政府為知識產權擁有人。



This Location Plan is prepared by the Vendor with reference to the Survey Sheet No. T11-NE-C dated 12th September, 2024 from Survey and Mapping Office of the Lands Department with adjustments where necessary.

此所在位置圖是由賣方參考2024年9月12日出版之地政總署測繪處之測繪圖(圖幅編號T11-NE-C)擬備，有需要處經修正處理。

NOTATION 圖例

-  Power plant (including electricity sub-stations)
發電廠(包括電力分站)
-  Hospital
醫院
-  Public convenience
公廁
-  Public transport terminal (including rail station)
公共交通總站(包括鐵路車站)
-  Public utility installation
公共事業設施裝置
-  School (including a kindergarten)
學校(包括幼稚園)
-  Public park
公園

Notes:

1. The Vendor advises prospective purchasers to conduct an on-site visit for a better understanding of the development site, its surrounding environment and the public facilities nearby.
2. The plan may show more than the area required under the Residential Properties (First-hand Sales) Ordinance due to the technical reason that the boundary of the Development is irregular.

備註：

1. 賣方建議準買家到該發展地盤作實地考察，以對該發展地盤、其周邊地區環境及附近的公共設施有較佳了解。
2. 由於發展項目的邊界不規則的技術原因，此圖所顯示的範圍可能超過《一手住宅物業銷售條例》所規定的範圍。