

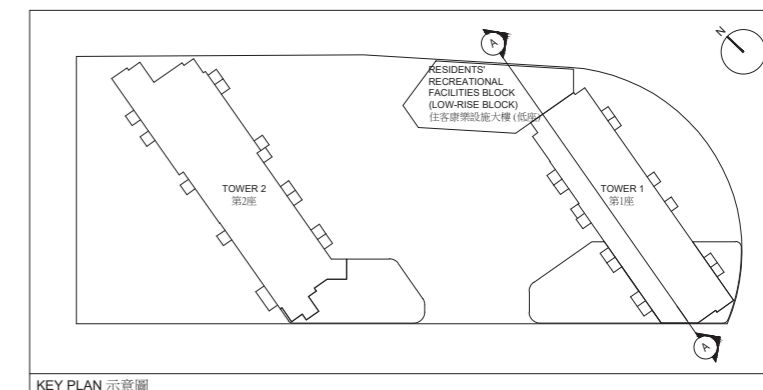

19

CROSS-SECTION PLAN OF BUILDING IN THE DEVELOPMENT

發展項目中的建築物的橫截面圖

CROSS-SECTION A-A


橫截面圖 A-A



1. \sphericalangle Height in metres above Hong Kong Principal Datum (HKPD).
2. The part of Footway adjacent to the building is 5.00 metres above Hong Kong Principal Datum (HKPD).
3. The part of Proposed Road L12d adjacent to the building is 5.45 metres above Hong Kong Principal Datum (HKPD).
4. ----- Dotted line denotes the lowest residential floor of the building.

1. \sphericalangle 香港主水平基準以上高度（米）。
2. 毗連建築物的一段行人道為香港主水平基準以上5.00米。
3. 毗連建築物的一段建議的L12d道路為香港主水平基準以上5.45米。
4. ----- 虛線為該建築物最低住宅樓層水平。

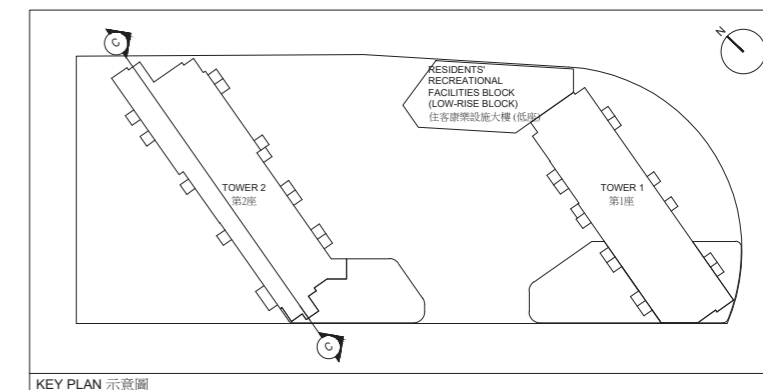
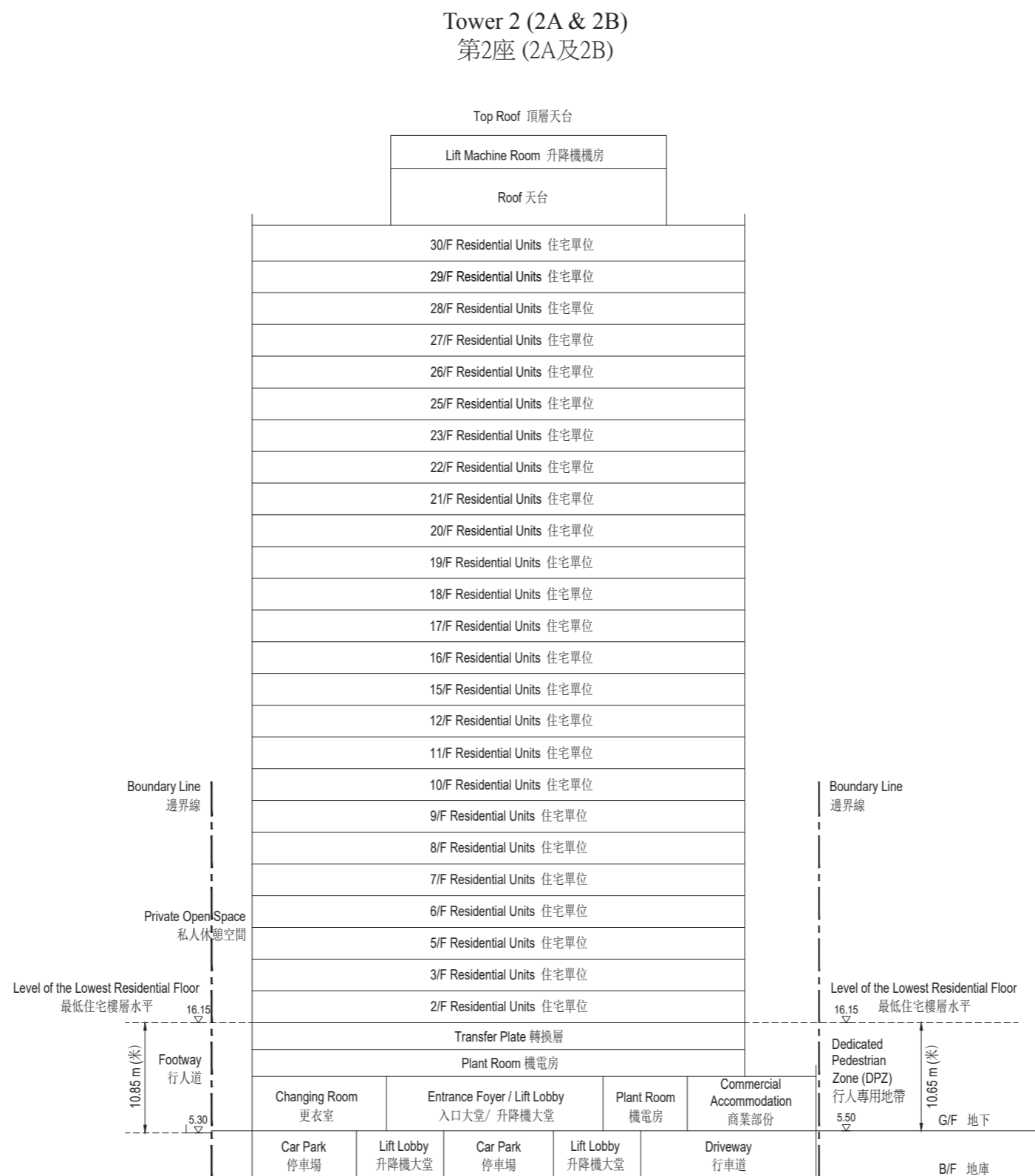
CROSS-SECTION B-B 橫截面圖 B-B



1. ∇ Height in metres above Hong Kong Principal Datum (HKPD).
2. The part of Footpath and Driveway adjacent to the building is 5.50 metres above Hong Kong Principal Datum (HKPD).
3. The part of Shing Fung Road adjacent to the building is 5.30 metres above Hong Kong Principal Datum (HKPD).
4. ---- Dotted line denotes the lowest residential floor of the building.

1. ∇ 香港主水平基準以上高度（米）。
2. 毗連建築物的一段行人路及行車道為香港主水平基準以上5.50米。
3. 毗連建築物的一段承豐道為香港主水平基準以上5.30米。
4. ---- 虛線為該建築物最低住宅樓層水平。

CROSS-SECTION C-C 橫截面圖 C-C



1. \sphericalangle Height in metres above Hong Kong Principal Datum (HKPD).
2. The part of Footway adjacent to the building is 5.30 metres above Hong Kong Principal Datum (HKPD).
3. The part of Dedicated Pedestrian Zone (DPZ) adjacent to the building is 5.50 metres above Hong Kong Principal Datum (HKPD).
4. ----- Dotted line denotes the lowest residential floor of the building.

1. \sphericalangle 香港主水平基準以上高度（米）。
2. 毗連建築物的一段行人道為香港主水平基準以上5.30米。
3. 毗連建築物的一段行人專用地帶為香港主水平基準以上5.50米。
4. ----- 虛線為該建築物最低住宅樓層水平。