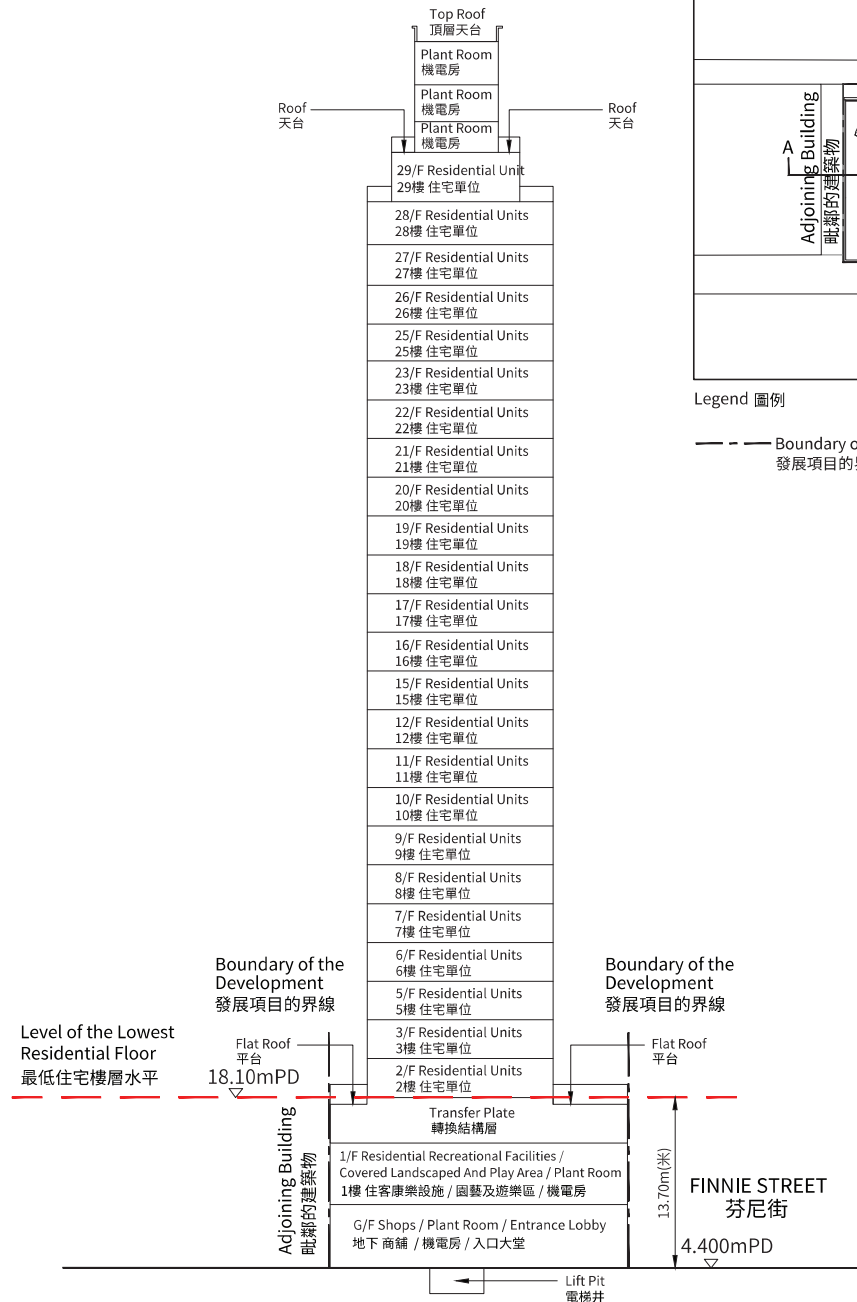


CROSS-SECTION PLAN OF BUILDING IN THE DEVELOPMENT

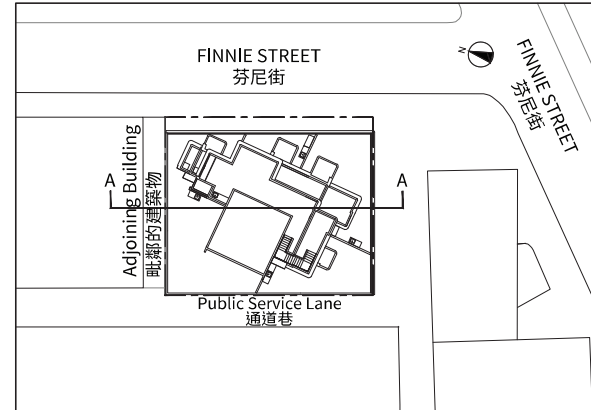
發展項目中的建築物的橫截面圖

Cross-section Plan A-A

橫截面圖 A-A



Key Plan 索引圖



Legend 圖例

--- Boundary of the Development
發展項目的界線

--- Red dotted line denotes the level of the lowest residential floor.
虛線為最低住宅樓層水平。

1. The part of Finnie Street adjacent to the building is 4.40 metres above the Hong Kong Principal Datum.

2. ▽ Denotes height (in metres) above the Hong Kong Principal Datum (mPD).

1. 毗鄰建築物的一段芬尼街為香港主水平基準以上4.40米。

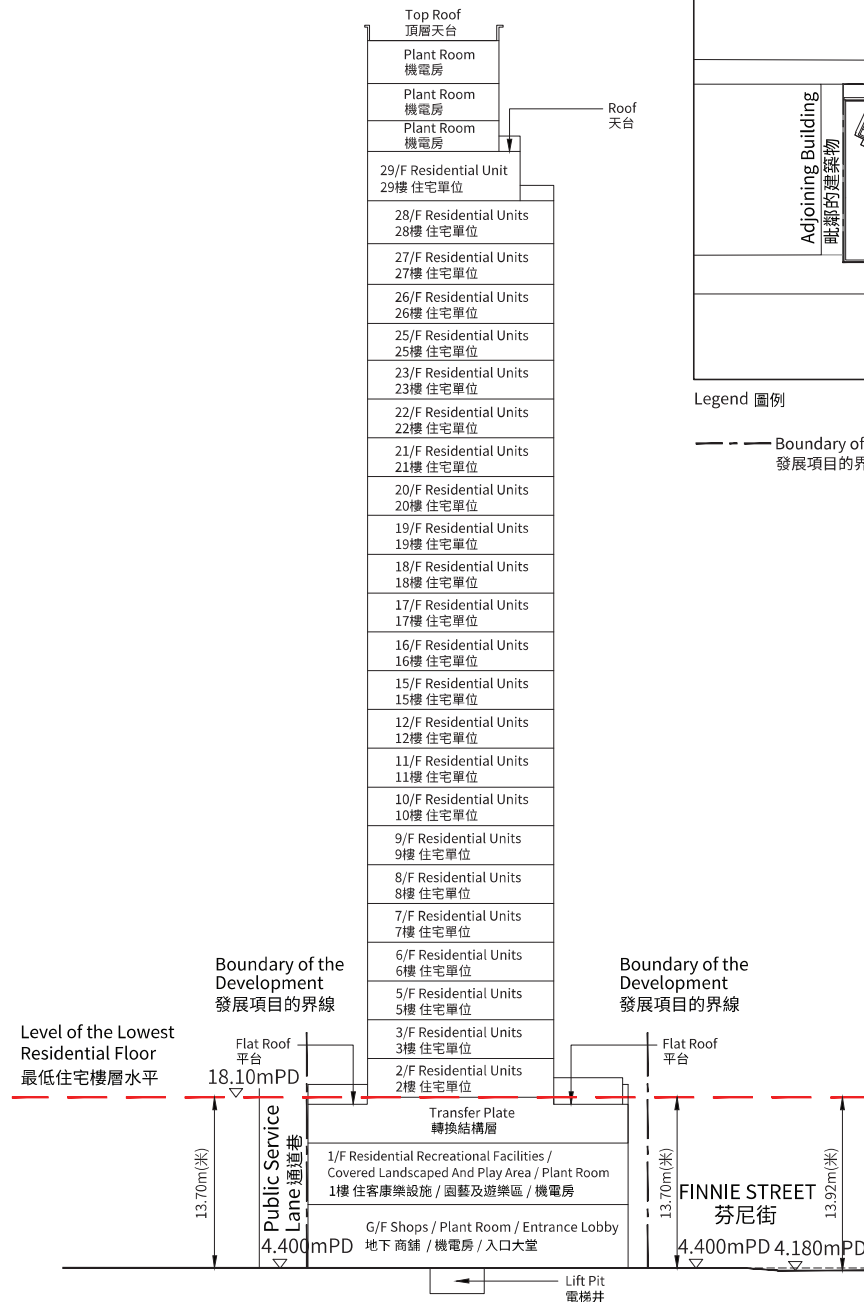
2. ▽ 為香港主水平基準以上高度(米)。

CROSS-SECTION PLAN OF BUILDING IN THE DEVELOPMENT

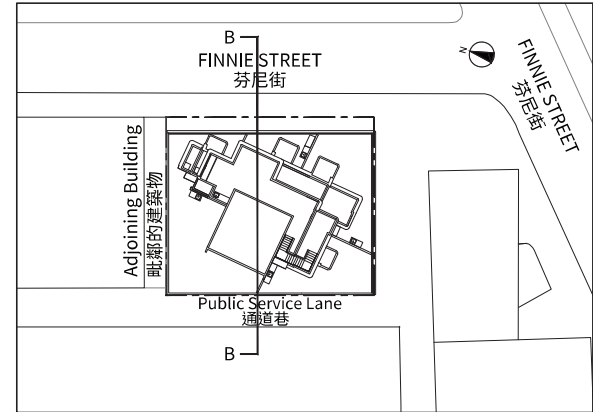
發展項目中的建築物的橫截面圖

Cross-section Plan B-B

橫截面圖 B-B



Key Plan 索引圖



Legend 圖例

--- Boundary of the Development
發展項目的界線

--- Red dotted line denotes the level of the lowest residential floor.
虛線為最低住宅樓層水平。

1. The part of Finnie Street adjacent to the building is 4.18 metres to 4.40 metres above the Hong Kong Principal Datum.
2. The part of Public Service Lane adjacent to the building is 4.40 metres above the Hong Kong Principal Datum.
3. ▽ Denotes height (in metres) above the Hong Kong Principal Datum (mPD).
1. 毗鄰建築物的一段芬尼街為香港主水平基準以上4.18米至4.40米。
2. 毗鄰建築物的一段通道巷為香港主水平基準以上4.40米。
3. ▽ 為香港主水平基準以上高度(米)。