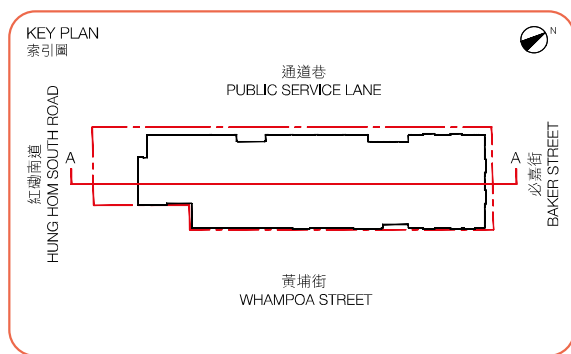


18 發展項目中的建築物的橫截面圖 CROSS-SECTION PLAN OF BUILDING IN THE DEVELOPMENT

橫截面圖 A-A


Cross - Section Plan A-A

1. 毗鄰建築物的一段紅磡南道為香港主水平基準以上3.74米。
 2. 毗鄰建築物的一段必嘉街為香港主水平基準以上3.58米。
1. The part of Hung Hom South Road adjacent to the building is 3.74 metres above the Hong Kong Principal Datum.
 2. The part of Baker Street adjacent to the building is 3.58 metres above the Hong Kong Principal Datum.



圖例 LEGEND

- 發展項目的界線
Boundary of the Development
- ▽ 香港主水平基準以上高度(米)
Height in metres above the Hong Kong Principal Datum (m.P.D.)
- 虛線為該建築物最低住宅層水平
Dotted line denotes the level of the lowest residential floor of the building



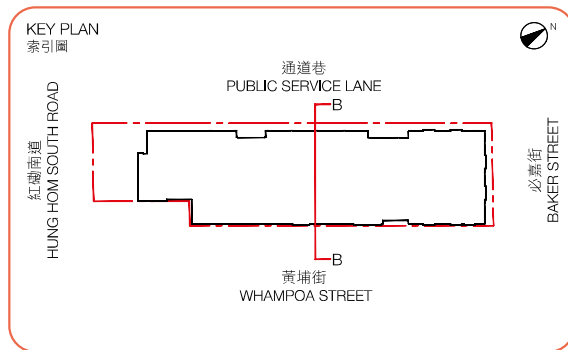
| 頂層天台 | TOP ROOF | 天台 | ROOF |
|--------|----------------|----------------------------|---|
| 高層天台 2 | 2ND UPPER ROOF | 天台 / 機電房 | ROOF / PLANT ROOM |
| 高層天台 1 | 1ST UPPER ROOF | 機電房 | PLANT ROOM |
| 天台 | ROOF | 私人天台 / 機電房 | PRIVATE ROOF / PLANT ROOM |
| 29樓 | 29/F | 住宅單位 | RESIDENTIAL PROPERTIES |
| 28樓 | 28/F | 住宅單位 | RESIDENTIAL PROPERTIES |
| 27樓 | 27/F | 住宅單位 | RESIDENTIAL PROPERTIES |
| 26樓 | 26/F | 住宅單位 | RESIDENTIAL PROPERTIES |
| 25樓 | 25/F | 住宅單位 | RESIDENTIAL PROPERTIES |
| 23樓 | 23/F | 住宅單位 | RESIDENTIAL PROPERTIES |
| 22樓 | 22/F | 住宅單位 | RESIDENTIAL PROPERTIES |
| 21樓 | 21/F | 住宅單位 | RESIDENTIAL PROPERTIES |
| 20樓 | 20/F | 住宅單位 | RESIDENTIAL PROPERTIES |
| 19樓 | 19/F | 住宅單位 | RESIDENTIAL PROPERTIES |
| 18樓 | 18/F | 住宅單位 | RESIDENTIAL PROPERTIES |
| 17樓 | 17/F | 住宅單位 | RESIDENTIAL PROPERTIES |
| 16樓 | 16/F | 住宅單位 | RESIDENTIAL PROPERTIES |
| 15樓 | 15/F | 住宅單位 | RESIDENTIAL PROPERTIES |
| 12樓 | 12/F | 住宅單位 | RESIDENTIAL PROPERTIES |
| 11樓 | 11/F | 住宅單位 | RESIDENTIAL PROPERTIES |
| 10樓 | 10/F | 住宅單位 | RESIDENTIAL PROPERTIES |
| 9樓 | 9/F | 住宅單位 | RESIDENTIAL PROPERTIES |
| 8樓 | 8/F | 住宅單位 | RESIDENTIAL PROPERTIES |
| 7樓 | 7/F | 住宅單位 | RESIDENTIAL PROPERTIES |
| 6樓 | 6/F | 住宅單位 | RESIDENTIAL PROPERTIES |
| 5樓 | 5/F | 住宅單位 | RESIDENTIAL PROPERTIES |
| | | 轉接層 | TRANSFER PLATE |
| 3樓 | 3/F | 有蓋綠化及遊樂區 / 機電房 | COVERED LANDSCAPED AND PLAY AREAS / PLANT ROOM |
| 2樓 | 2/F | 康樂設施 / 有蓋綠化及遊樂區 / 商場 / 機電房 | RECREATIONAL FACILITIES / COVERED LANDSCAPED AND PLAY AREA / SHOPS / PLANT ROOM |
| 1樓 | 1/F | 商舖 / 餐廳 / 機電房 | SHOPS / RESTAURANT / PLANT ROOM |
| 地下 | G/F | 商舖 / 餐廳 / 機電房 / 入口大堂 | SHOPS / RESTAURANT / PLANT ROOM / ENTRANCE LOBBY |
| 地庫 | BASEMENT | 機電房 | PLANT ROOM |

18 發展項目中的建築物的橫截面圖 CROSS-SECTION PLAN OF BUILDING IN THE DEVELOPMENT

橫截面圖 B-B

Cross - Section Plan B-B

1. 毗鄰建築物的一段黃埔街為香港主水平基準以上3.695米。
2. 毗鄰建築物的一段通道巷為香港主水平基準以上3.6米。
1. The part of Whampoa Street adjacent to the building is 3.695 metres above the Hong Kong Principal Datum.
2. The part of Public Service Lane adjacent to the building is 3.6 metres above the Hong Kong Principal Datum.



圖例 LEGEND

- 發展項目的界線
Boundary of the Development
- ▽ 香港主水平基準以上高度(米)
Height in metres above the Hong Kong Principal Datum (m.P.D.)
- 虛線為該建築物最低住宅層水平
Dotted line denotes the level of the lowest residential floor of the building

