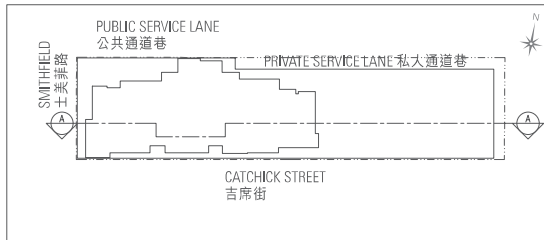


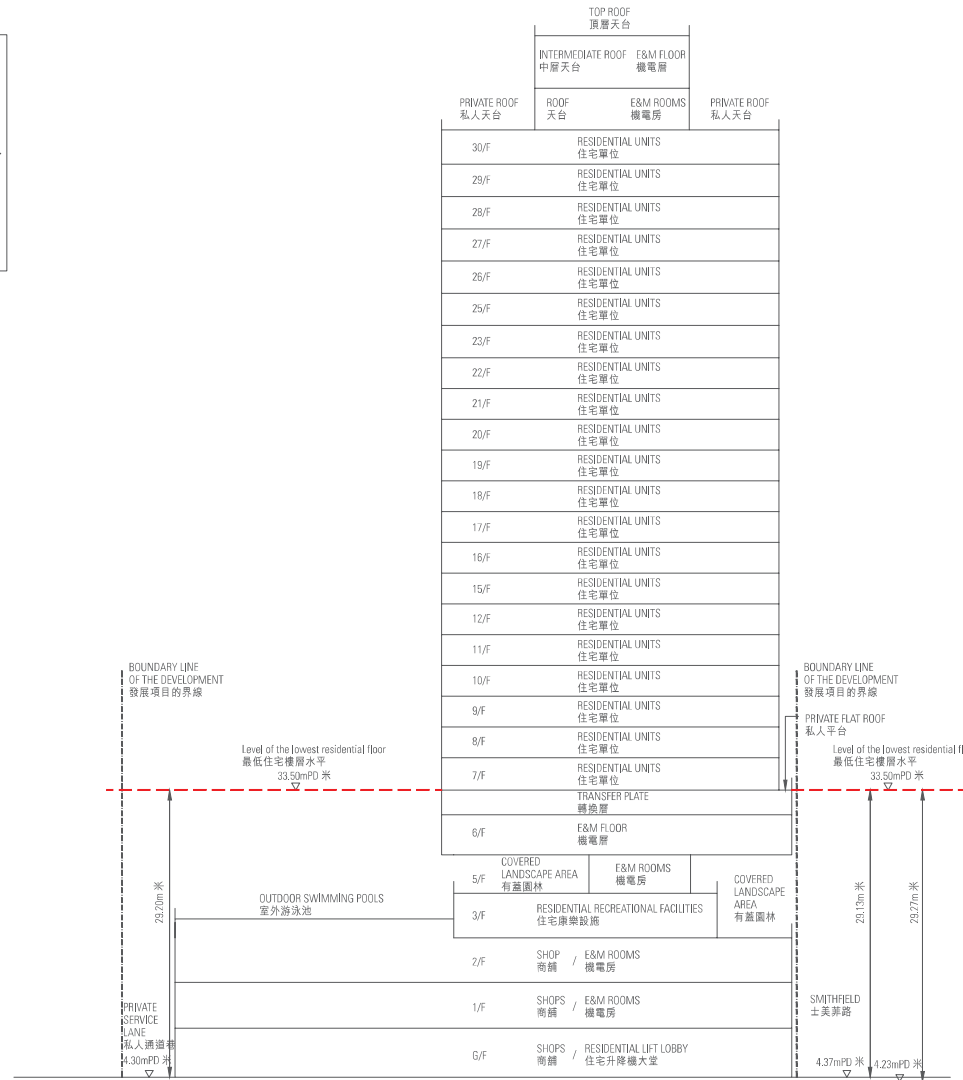
19 CROSS-SECTION PLAN OF BUILDING IN THE DEVELOPMENT

發展項目中的建築物的橫截面圖



KEY PLAN 索引圖

- Dotted line denotes the level of the lowest residential floor
虛線為最低住宅樓層水平
 - ▽ Height above the Hong Kong Principal Datum (PD) (Metre)
香港主水平基準以上高度(米)
 - E&M ROOMS Electrical & Mechanical Plant Rooms
機電房
 - E&M FLOOR Electrical & Mechanical Floor
機電層
- The part of Smithfield adjacent to the building is 4.23 metres to 4.37 metres above the Hong Kong Principal Datum.
毗連建築物的一段士美菲路為香港主水平基準以上4.23米至4.37米。
- The part of private service lane adjacent to the building is 4.30 metres above the Hong Kong Principal Datum.
毗連建築物的一段私人通道巷為香港主水平基準以上4.30米。



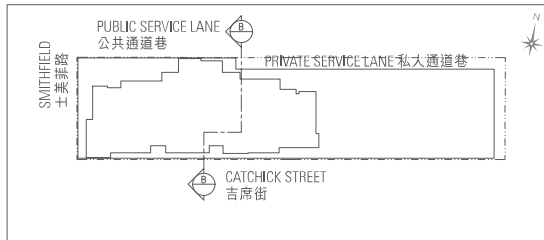
SECTION A-A 橫截面圖 A-A

- (-----) Dotted line denotes the level of the lowest residential floor.
- (▽) denotes height (in metres) above Hong Kong Principal Datum.
- 4/F, 13/F, 14/F and 24/F are omitted.

- (-----) 虛線代表最低住宅樓層水平。
- (▽) 指香港主水平基準以上高度(米)。
- 不設4樓、13樓、14樓及24樓。

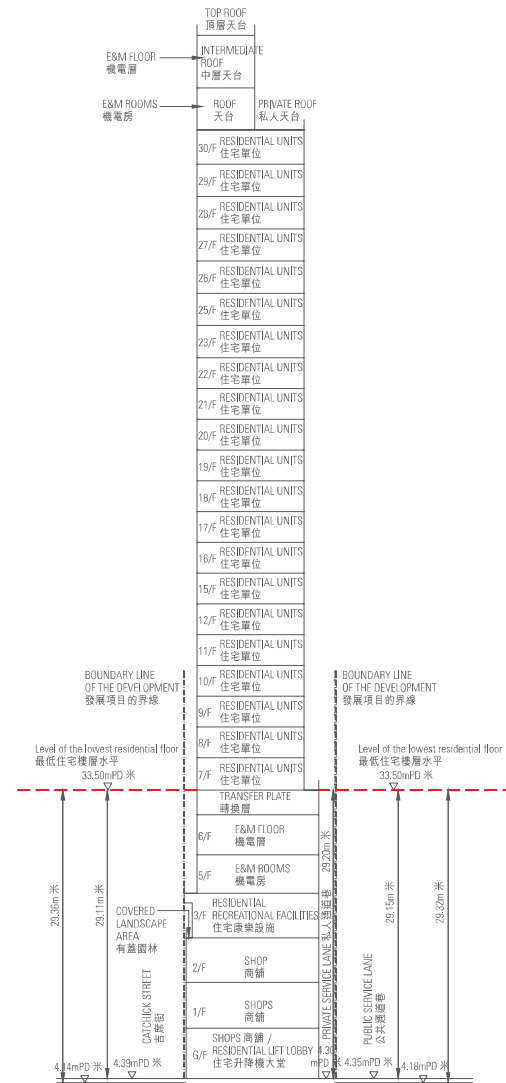
19 CROSS-SECTION PLAN OF BUILDING IN THE DEVELOPMENT

發展項目中的建築物的橫截面圖



KEY PLAN 索引圖

- Dotted line denotes the level of the lowest residential floor
虛線為最低住宅樓層水平
- ▽ Height above the Hong Kong Principal Datum (PD) (Metre)
香港主水平基準以上高度(米)
- E&M ROOMS Electrical & Mechanical Plant Rooms
機電房
- E&M FLOOR Electrical & Mechanical Floor
機電層
- The part of Catchick Street adjacent to the building is 4.14 to 4.39 metres above the Hong Kong Principal Datum.
毗連建築物的一段吉席街為香港主水平基準以上4.14至4.39米。
- The part of public service lane adjacent to the building is 4.18 to 4.35 metres above the Hong Kong Principal Datum.
毗連建築物的一段公共通道巷為香港主水平基準以上4.18米至4.35米。
- The part of private service lane adjacent to the building is 4.30 metres above the Hong Kong Principal Datum.
毗連建築物的一段私人通道巷為香港主水平基準以上4.30米。



SECTION B-B 橫截面圖 B-B

1. (-----) Dotted line denotes the level of the lowest residential floor.
2. (▽) denotes height (in metres) above Hong Kong Principal Datum.
3. 4/F, 13/F, 14/F and 24/F are omitted.

1. (-----) 虛線代表最低住宅樓層水平。
2. (▽) 指香港主水平基準以上高度(米)。
3. 不設4樓、13樓、14樓及24樓。