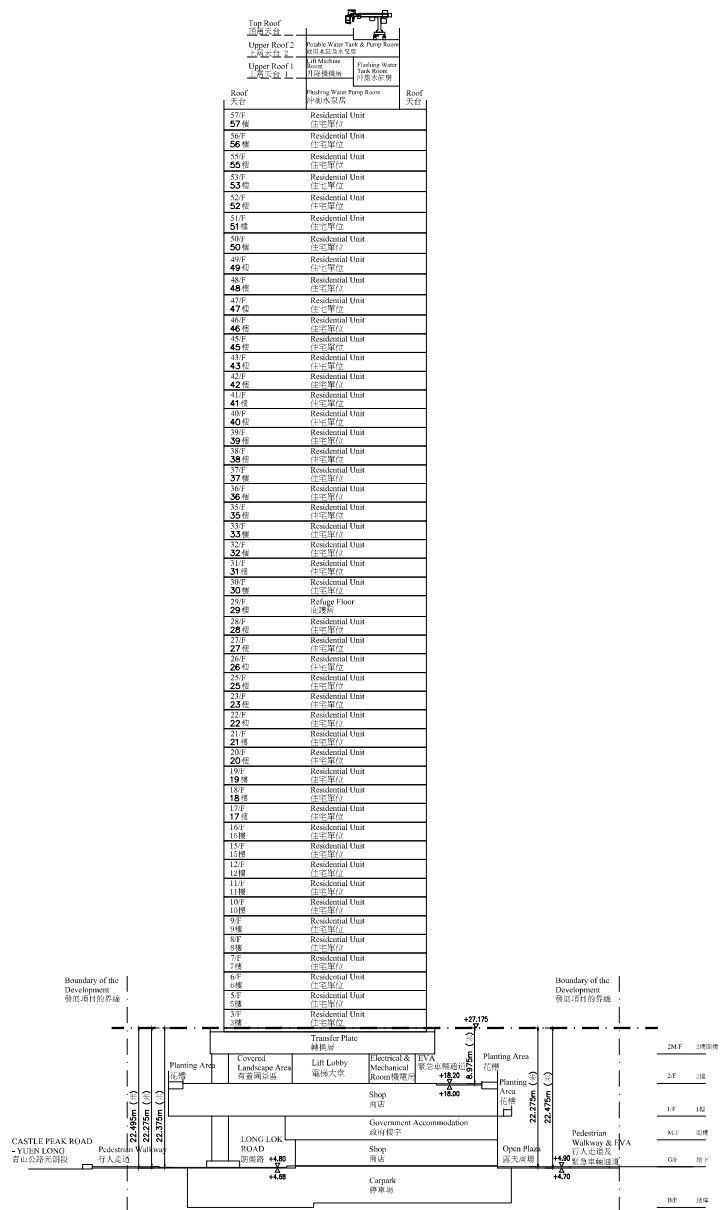


CROSS-SECTION PLAN OF BUILDING IN THE PHASE

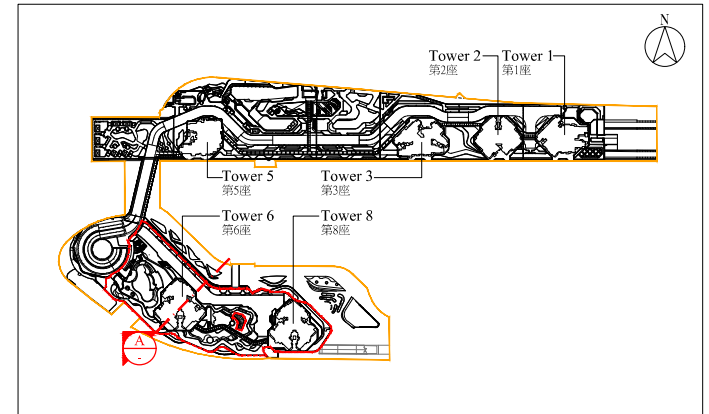
期數中的建築物的橫截面圖

Tower 6
第 6 座



Cross - Section A
橫切面 A

KEY PLAN
指示圖



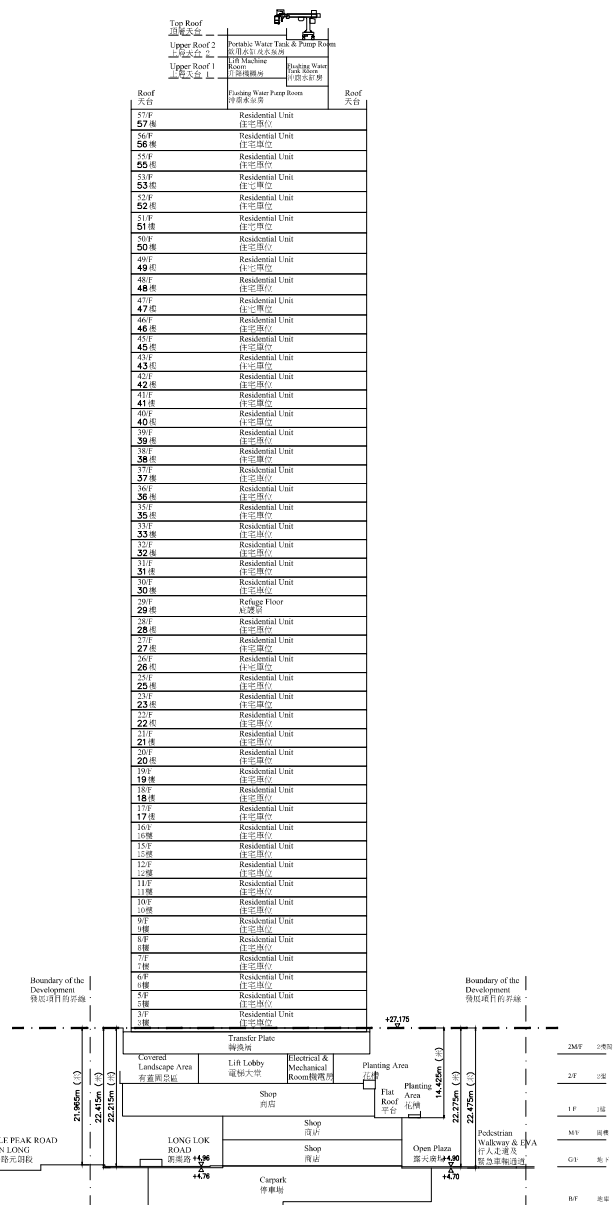
- The Phase
期數
- Other Phase(s)
其他期數

1. Dotted line denotes the level of the lowest residential floor.
虛線代表最低住宅樓層水平。
2. The part of Long Lok Road adjacent to the building is 4.680 metres to 4.800 metres above the Hong Kong Principal Datum.
毗連建築物的一段朗樂路為香港主水平基準以上 4.680 米至 4.800 米。
3. The part of pedestrian walkway and Emergency Vehicular Access (EVA) adjacent to the building is 4.700 metres to 4.900 metres above the Hong Kong Principal Datum.
毗連建築物的一段行人走道及緊急車輛通道為香港主水平基準以上 4.700 米至 4.900 米。
4. ∇ OR \triangle denotes height (in metres) above the Hong Kong Principal Datum.
 ∇ 或 \triangle 代表香港主水平基準以上的高度(米)。

CROSS-SECTION PLAN OF BUILDING IN THE PHASE

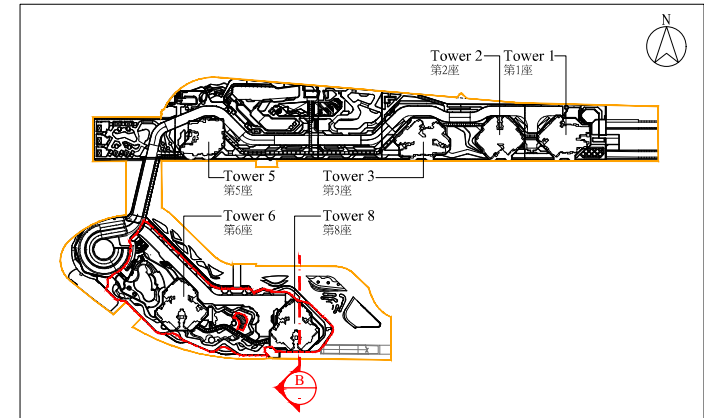
期數中的建築物的橫截面圖

Tower 8
第 8 座



Cross - Section B
橫切面 B

KEY PLAN
指示圖



- The Phase 期數
- Other Phase(s) 其他期數

- Dotted line denotes the level of the lowest residential floor.
虛線代表最低住宅樓層水平。
- The part of Long Lok Road adjacent to the building is 4.760 metres to 4.960 metres above the Hong Kong Principal Datum.
毗連建築物的一段朗樂路為香港主水平基準以上 4.760 米至 4.960 米。
- The part of pedestrian walkway and Emergency Vehicular Access (EVA) adjacent to the building is 4.700 metres to 4.900 metres above the Hong Kong Principal Datum.
毗連建築物的一段行人走道及緊急車輛通道為香港主水平基準以上 4.700 米至 4.900 米。
- OR denotes height (in metres) above the Hong Kong Principal Datum.
 或 代表香港主水平基準以上的高度(米)。

