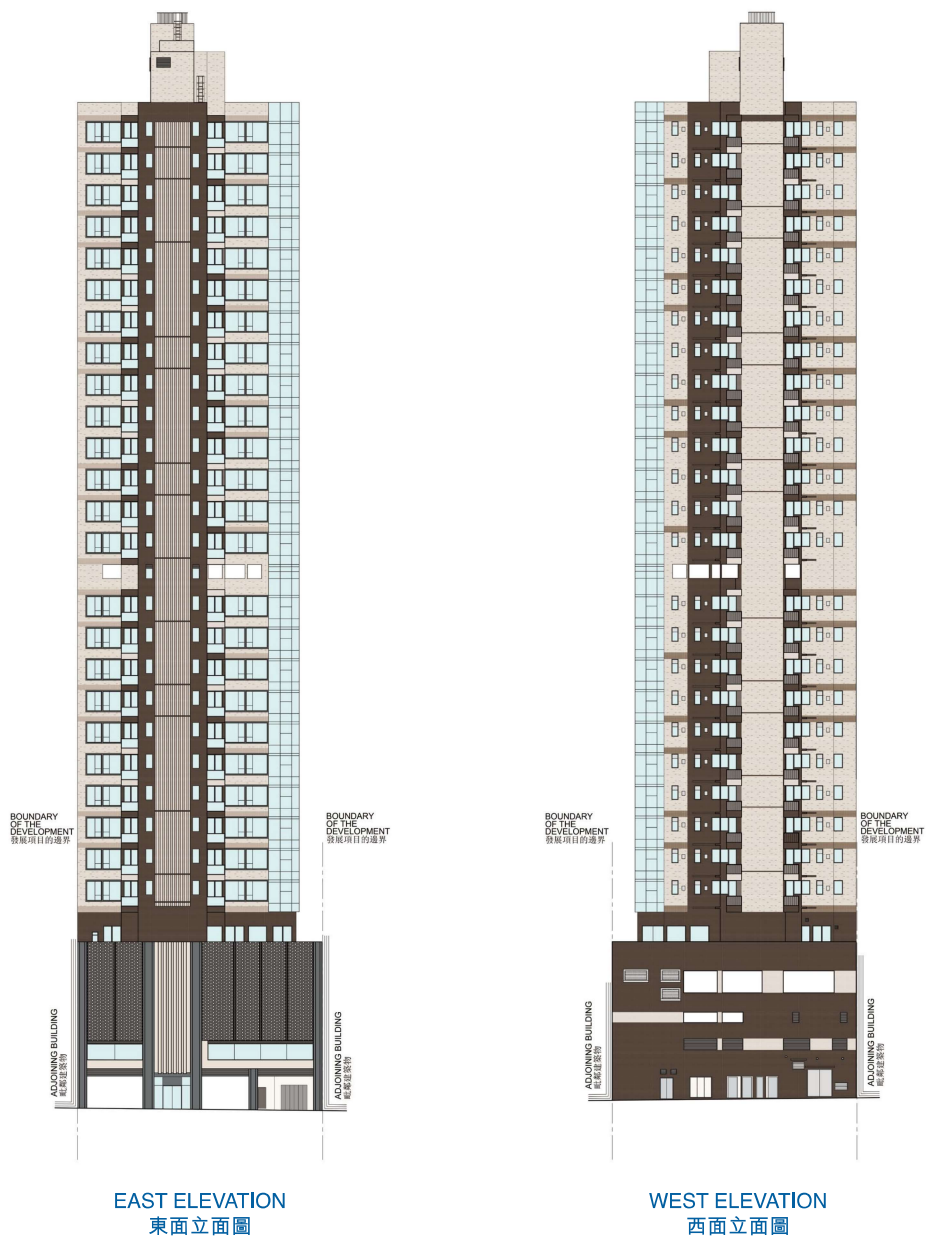


19 ELEVATION PLAN 立面圖




Authorized Person for the Development certified that the elevation shown on these plans:

1. are prepared on the basis of the approved building plans for the Development as of 18th Feb 2022; and
2. are in general accordance with the outward appearance of the Development.

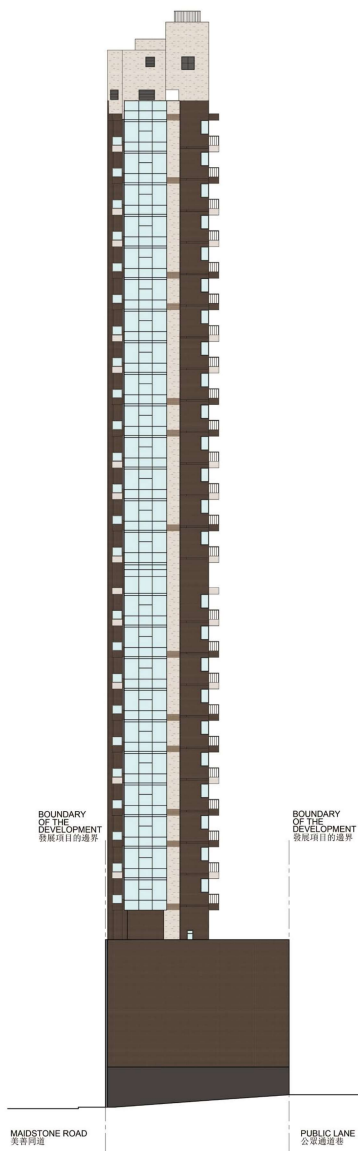
發展項目的認可人士已證明本圖所顯示的立面：

1. 以2022年2月18日的情況為準的該發展項目的經批准的建築圖則為基礎擬備；及
2. 大致上與該發展項目的外觀一致。

19 ELEVATION PLAN 立面圖



SOUTH ELEVATION
南面立面圖



NORTH ELEVATION
北面立面圖

Authorized Person for the Development certified that the elevation shown on these plans:

1. are prepared on the basis of the approved building plans for the Development as of 18th Feb 2022; and
2. are in general accordance with the outward appearance of the Development.

發展項目的認可人士已證明本圖所顯示的立面：

1. 以2022年2月18日的情況為準的該發展項目的經批准的建築圖則為基礎擬備；及
2. 大致上與該發展項目的外觀一致。