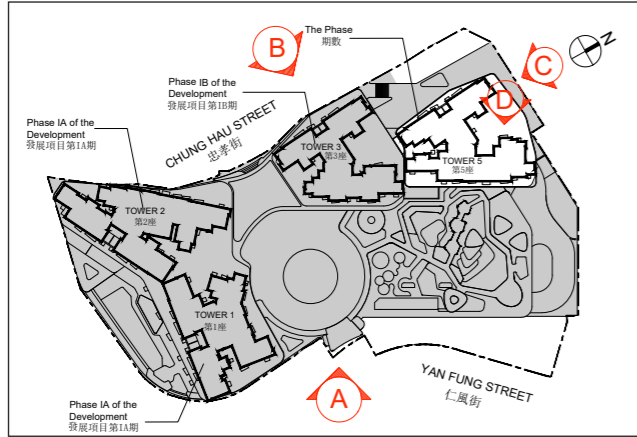


Key Plan 索引圖



Authorized Person for the Phase has certified that the elevations shown on these plans:-

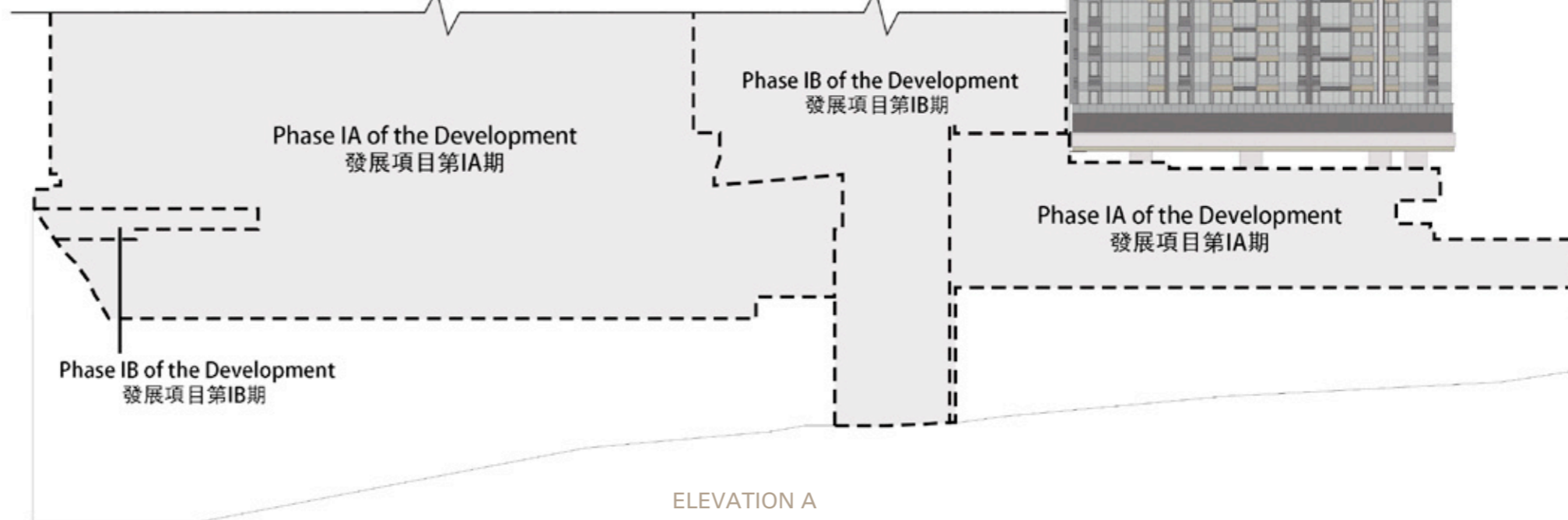
- (1) are prepared on the basis of the approved building plans for the Phase as of 21 November 2022 and the approved phasing plans for the Phase as of 17 February 2023; and
- (2) are in general accordance with the outward appearance of the Phase.

期數的認可人士證明本圖所顯示的立面：

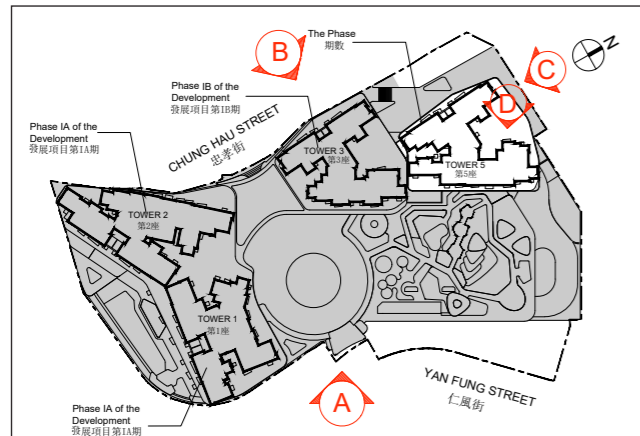
- (1) 以2022年11月21日的情況為準的期數的經批准的建築圖則及以2023年2月17日的情況為準的期數的經批准的期數圖則為基礎擬備；及
- (2) 大致上與期數的外觀一致。

The jagged and dotted lines do not represent or reflect the actual height, shape or external appearance of the residential tower(s) in Phase IA of the Development.
此鋸齒線及虛線並不代表或反映發展項目第IA期住宅大廈的實際高度、外形或外觀。

The jagged and dotted lines do not represent or reflect the actual height, shape or external appearance of the residential tower(s) in Phase IB of the Development.
此鋸齒線及虛線並不代表或反映發展項目第IB期住宅大廈的實際高度、外形或外觀。



Key Plan 索引圖



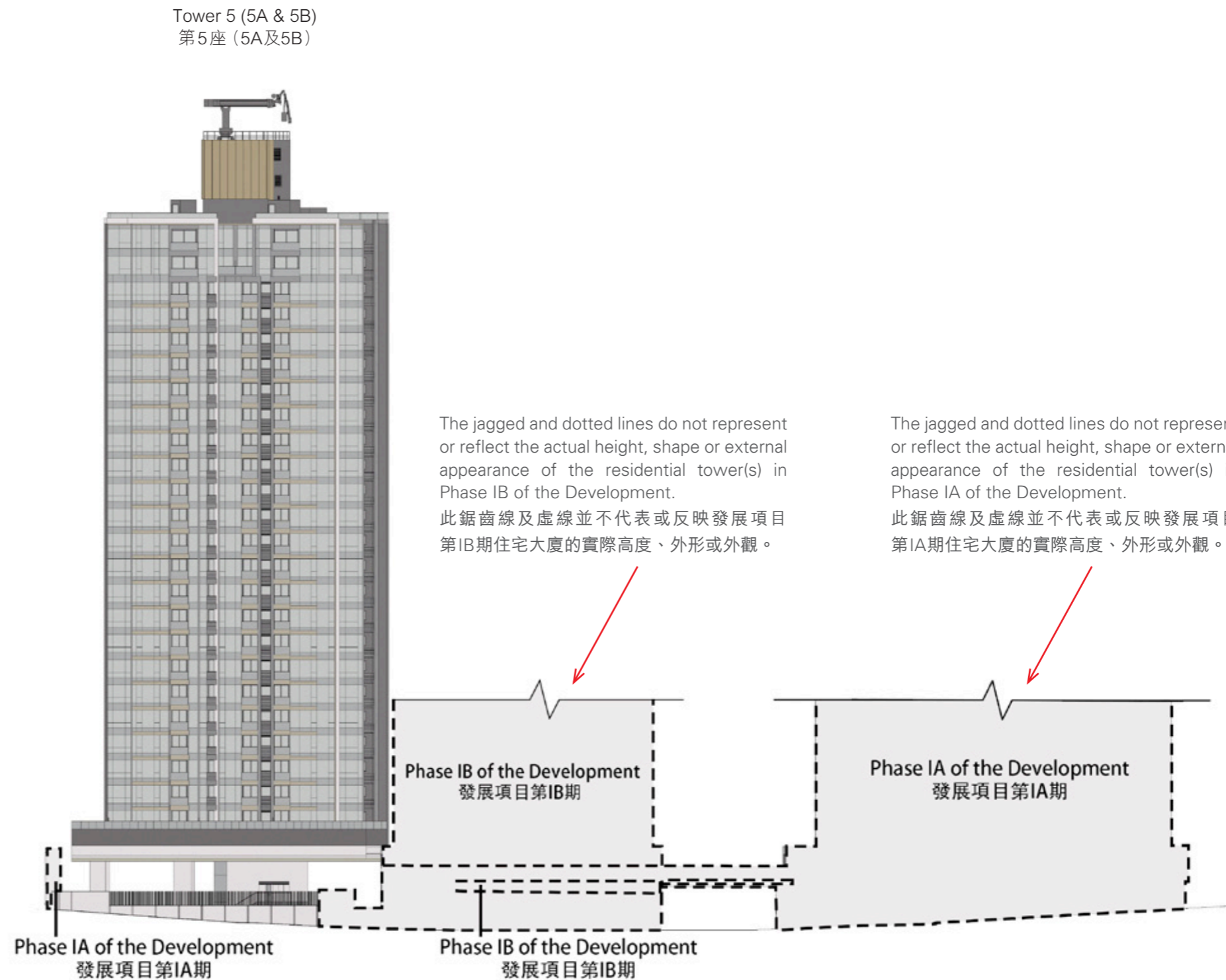
Authorized Person for the Phase has certified that the elevations shown on these plans:-

- (1) are prepared on the basis of the approved building plans for the Phase as of 21 November 2022 and the approved phasing plans for the Phase as of 17 February 2023; and
- (2) are in general accordance with the outward appearance of the Phase.

期數的認可人士證明本圖所顯示的立面：

- (1) 以2022年11月21日的情況為準的期數的經批准的建築圖則及以2023年2月17日的情況為準的期數的經批准的期數圖則為基礎擬備；及
- (2) 大致上與期數的外觀一致。

Tower 5 (5A & 5B)
第5座 (5A及5B)



The jagged and dotted lines do not represent or reflect the actual height, shape or external appearance of the residential tower(s) in Phase IB of the Development.

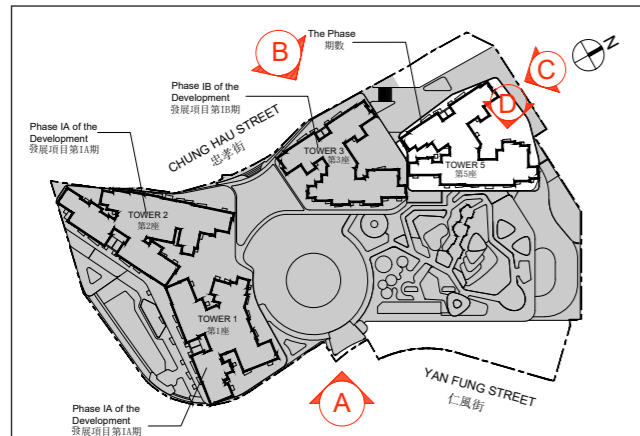
此鋸齒線及虛線並不代表或反映發展項目第IB期住宅大廈的實際高度、外形或外觀。

The jagged and dotted lines do not represent or reflect the actual height, shape or external appearance of the residential tower(s) in Phase IA of the Development.

此鋸齒線及虛線並不代表或反映發展項目第IA期住宅大廈的實際高度、外形或外觀。

ELEVATION B
立面圖 B

Key Plan 索引圖



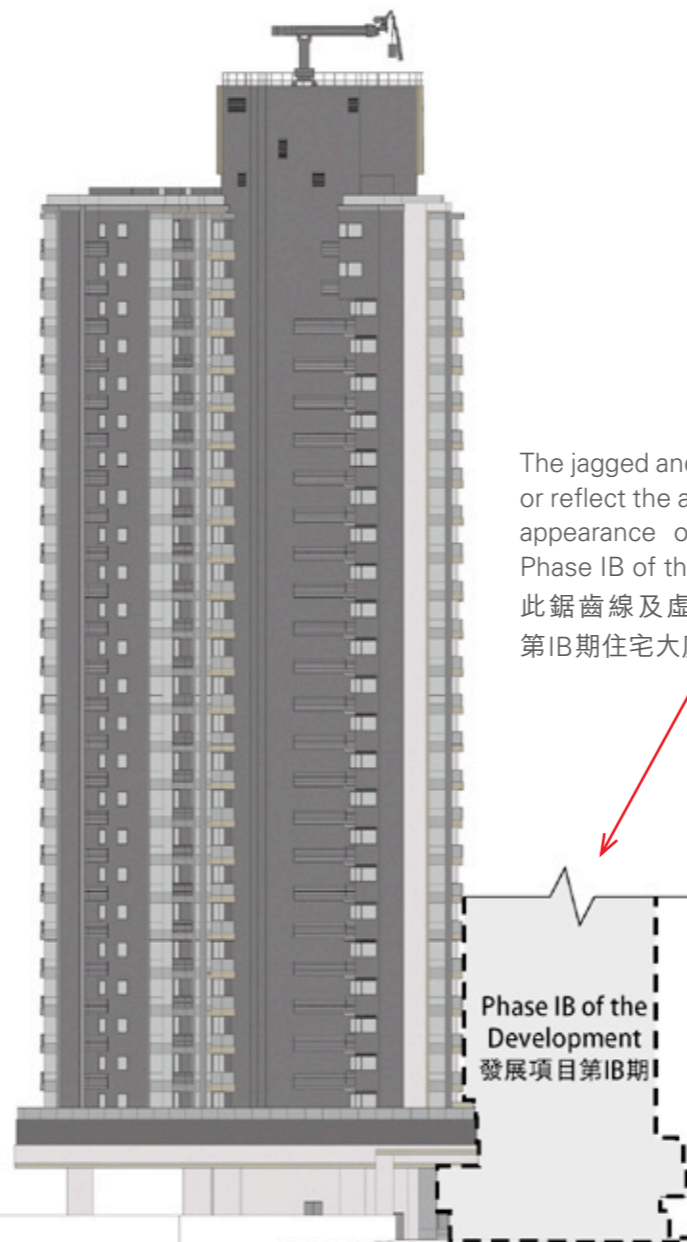
Authorized Person for the Phase has certified that the elevations shown on these plans:-

- (1) are prepared on the basis of the approved building plans for the Phase as of 21 November 2022 and the approved phasing plans for the Phase as of 17 February 2023; and
- (2) are in general accordance with the outward appearance of the Phase.

期數的認可人士證明本圖所顯示的立面：

- (1) 以2022年11月21日的情況為準的期數的經批准的建築圖則及以2023年2月17日的情況為準的期數的經批准的期數圖則為基礎擬備；及
- (2) 大致上與期數的外觀一致。

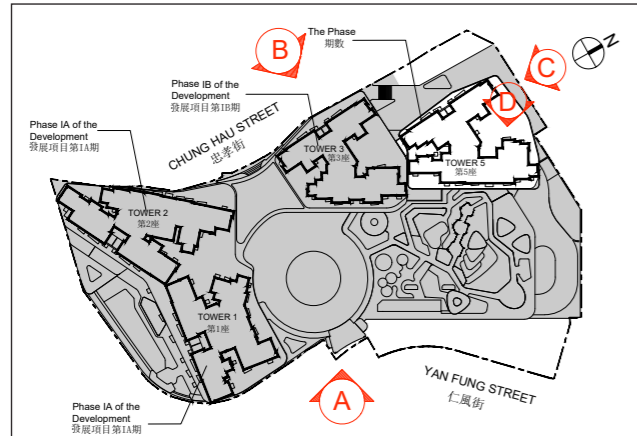
Tower 5 (5A & 5B)
第5座 (5A及5B)



The jagged and dotted lines do not represent or reflect the actual height, shape or external appearance of the residential tower(s) in Phase IB of the Development.
此鋸齒線及虛線並不代表或反映發展項目第1B期住宅大廈的實際高度、外形或外觀。

ELEVATION C
立面圖 C

Key Plan 索引圖



Authorized Person for the Phase has certified that the elevations shown on these plans:-

- (1) are prepared on the basis of the approved building plans for the Phase as of 21 November 2022 and the approved phasing plans for the Phase as of 17 February 2023; and
- (2) are in general accordance with the outward appearance of the Phase.

期數的認可人士證明本圖所顯示的立面：

- (1) 以2022年11月21日的情況為準的期數的經批准的建築圖則及以2023年2月17日的情況為準的期數的經批准的期數圖則為基礎擬備；及
- (2) 大致上與期數的外觀一致。

Tower 5 (5A & 5B)
第5座 (5A及5B)



ELEVATION D
立面圖 D