# 19 CROSS-SECTION PLAN OF BUILDING IN THE DEVELOPMENT
# 發展項目中的建築物的橫截面圖

## CROSS-SECTION PLAN A-A
## 橫截面圖A-A




## KEY PLAN
## 索引圖

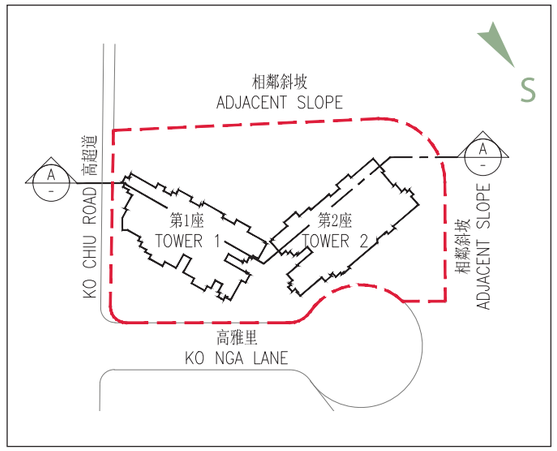


The part of Ko Chiu Road adjacent to the building is 37.29 metres to 40.48 metres above the Hong Kong Principal Datum.

毗連建築物的一段高超道為香港主水平基準以上37.29米至40.48米。

Legend:
圖例：

Dotted line denotes the level of the lowest residential floor of the building
虛線為該建築物最低住宅樓層水平

Height in metres above the Hong Kong Principal Datum (m. P. D.)
香港主水平基準以上高度(米)

B. L. Boundary of the Development
發展項目的界線

# 19 CROSS-SECTION PLAN OF BUILDING IN THE DEVELOPMENT
# 發展項目中的建築物的橫截面圖

## CROSS-SECTION PLAN B-B
## 橫截面圖B-B

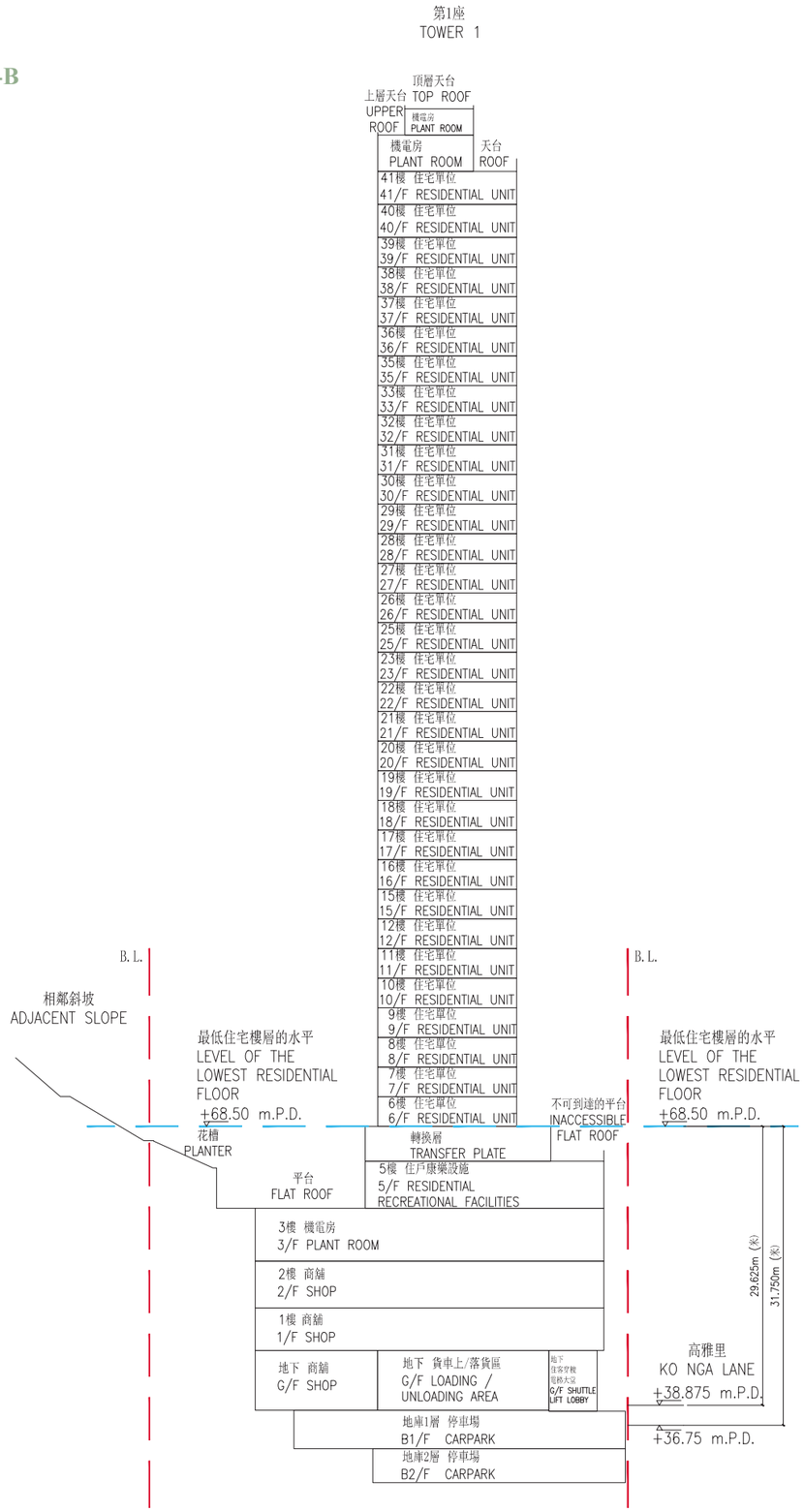


## KEY PLAN
## 索引圖

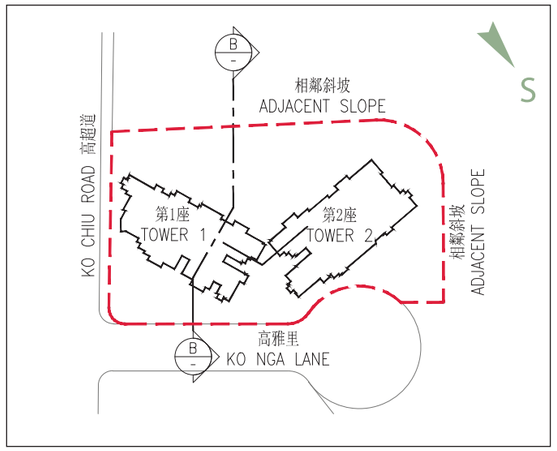


The part of Ko Nga Lane adjacent to the building is 36.75 metres to 38.875 metres above the Hong Kong Principal Datum.

毗連建築物的一段高雅里為香港主水平基準以上36.75米至38.875米。

Legend:
圖例：

Dotted line denotes the level of the lowest residential floor of the building
虛線為該建築物最低住宅樓層水平

Height in metres above the Hong Kong Principal Datum (m. P. D.)
香港主水平基準以上高度(米)

B. L. Boundary of the Development
發展項目的界線

# 19 CROSS-SECTION PLAN OF BUILDING IN THE DEVELOPMENT
# 發展項目中的建築物的橫截面圖

## CROSS-SECTION PLAN C-C
## 橫截面圖C-C

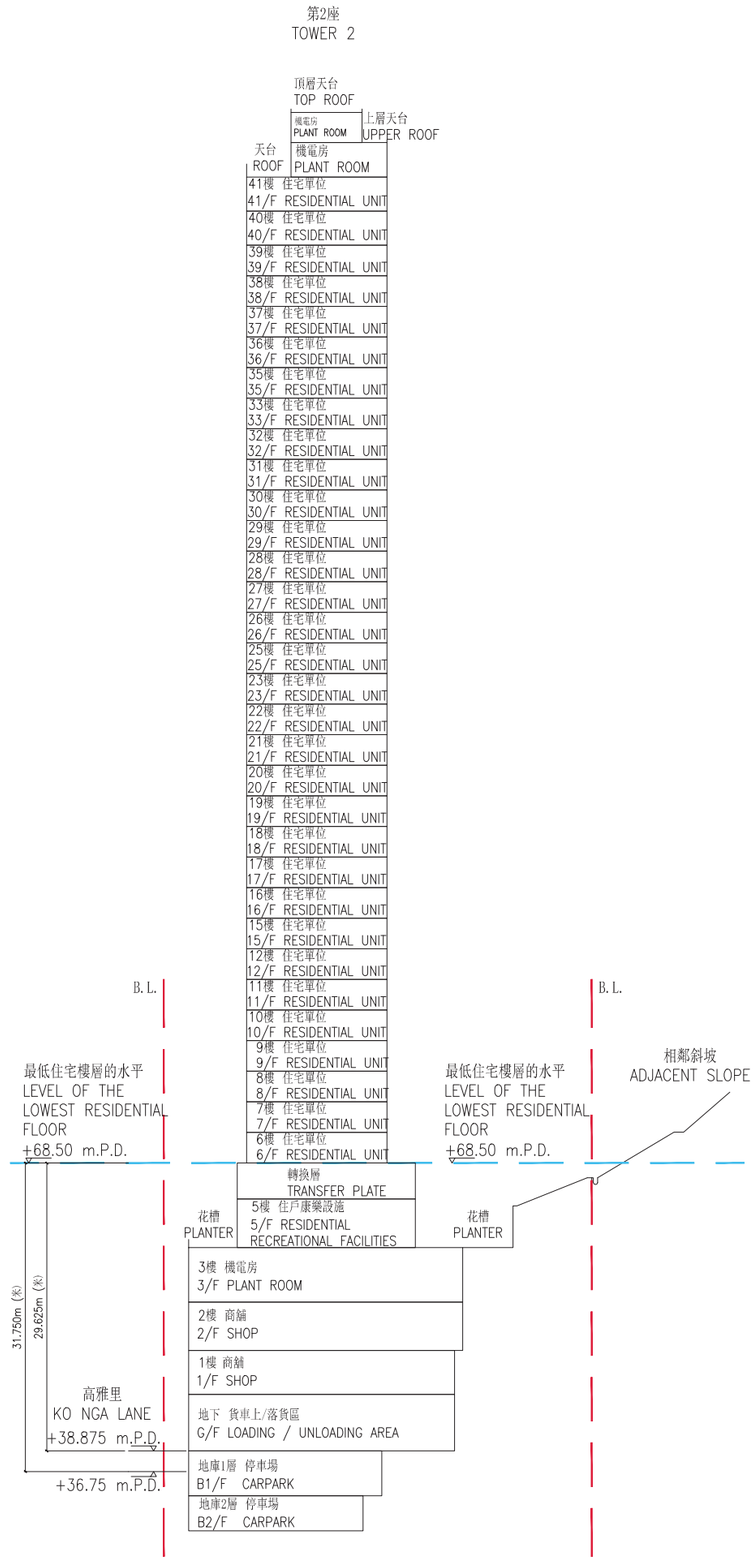


## KEY PLAN
## 索引圖

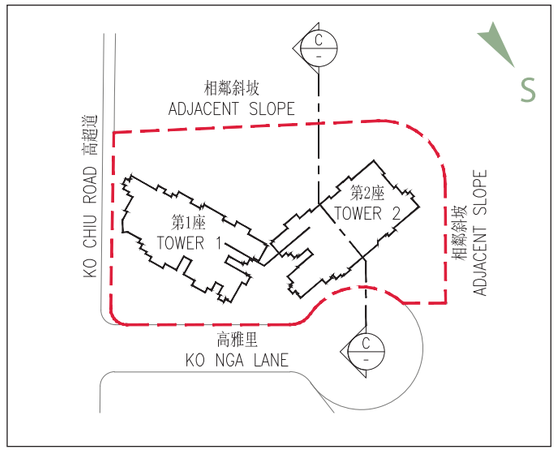


The part of Ko Nga Lane adjacent to the building is 36.75 metres to 38.875 metres above the Hong Kong Principal Datum.

毗連建築物的一段高雅里為香港主水平基準以上36.75米至38.875米。

Legend:
圖例：

Dotted line denotes the level of the lowest residential floor of the building
虛線為該建築物最低住宅樓層水平

Height in metres above the Hong Kong Principal Datum (m. P. D.)
香港主水平基準以上高度(米)

B. L. Boundary of the Development
發展項目的界線