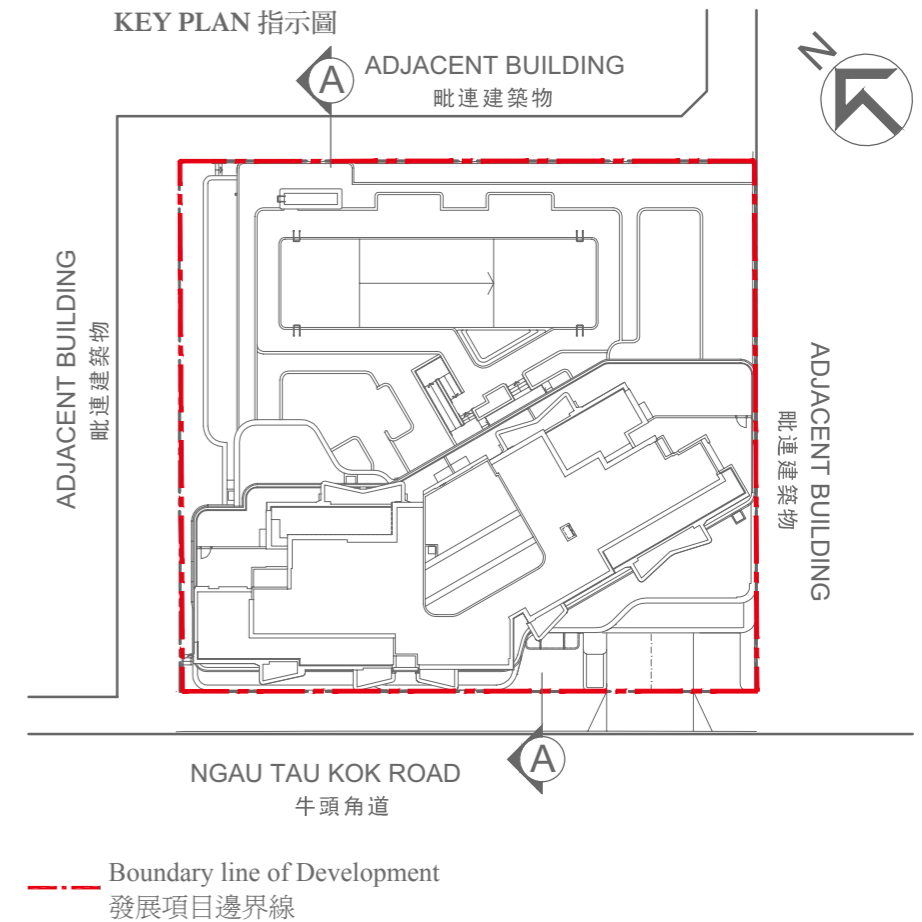



# CROSS-SECTION PLAN OF BUILDING IN THE DEVELOPMENT 發展項目中的建築物的橫截面圖

CROSS-SECTION PLAN A-A  
橫截面圖 A-A

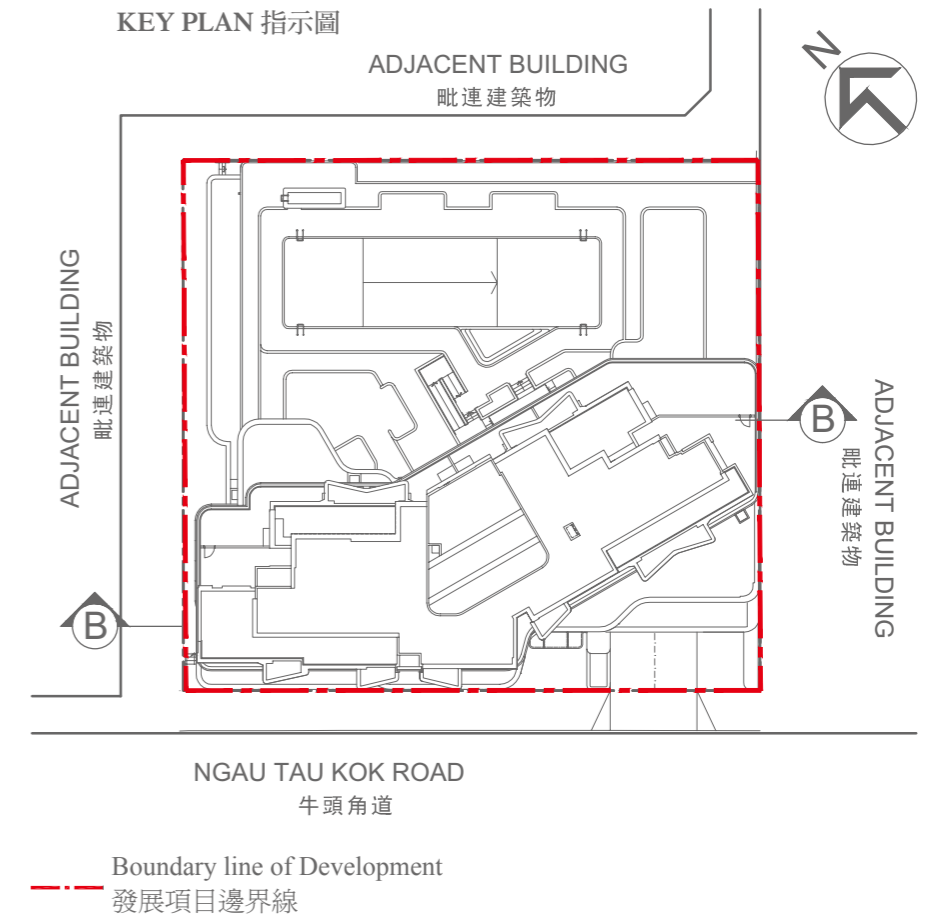
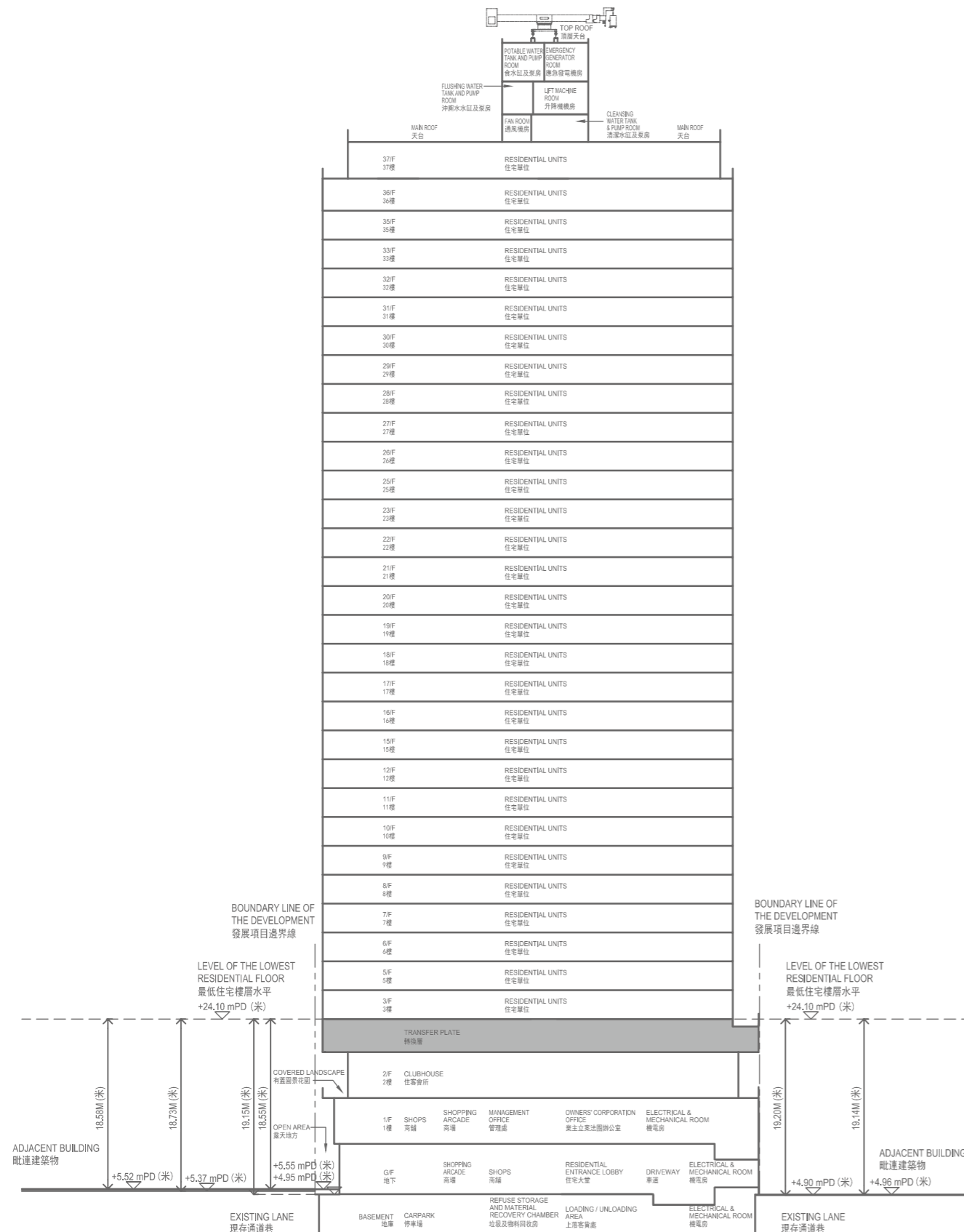


- Dotted line denotes level of the lowest residential floor.
- The part of Ngau Tau Kok Road adjacent to the building is 4.84 to 4.96 metres above the Hong Kong Principal Datum.
- The part of existing lane adjacent to the building is 5.49 to 5.55 metres above the Hong Kong Principal Datum.
- ▽ Height (in metres) above Hong Kong Principal Datum (PD).

- 虛線為最低住宅樓層水平。
- 毗連建築物的一段牛頭角道為香港主水平基準以上4.84米至4.96米。
- 毗連建築物的一段現存通道巷為香港主水平基準以上5.49米至5.55米。
- ▽ 香港主水平基準以上高度(米)。

# CROSS-SECTION PLAN OF BUILDING IN THE DEVELOPMENT 發展項目中的建築物的橫截面圖

CROSS-SECTION PLAN B-B  
橫截面圖 B-B



- Dotted line denotes level of the lowest residential floor
- The part of existing lane adjacent to the building is 5.37 to 5.52 metres above the Hong Kong Principal Datum.
- The part of existing lane adjacent to the building is 4.90 to 4.96 metres above the Hong Kong Principal Datum.
- The part of open area adjacent to the building is 4.95 to 5.55 metres above the Hong Kong Principal Datum.
- ▽ Height (in metres) above Hong Kong Principal Datum (PD).

- 虛線為最低住宅樓層水平。
- 毗連建築物的一段現存通道巷為香港主水平基準以上 5.37 米至 5.52 米。
- 毗連建築物的一段現存通道巷為香港主水平基準以上 4.90 米至 4.96 米。
- 毗連建築物的一段露天地方為香港主水平基準以上 4.95 米至 5.55 米。
- ▽ 香港主水平基準以上高度 (米)。