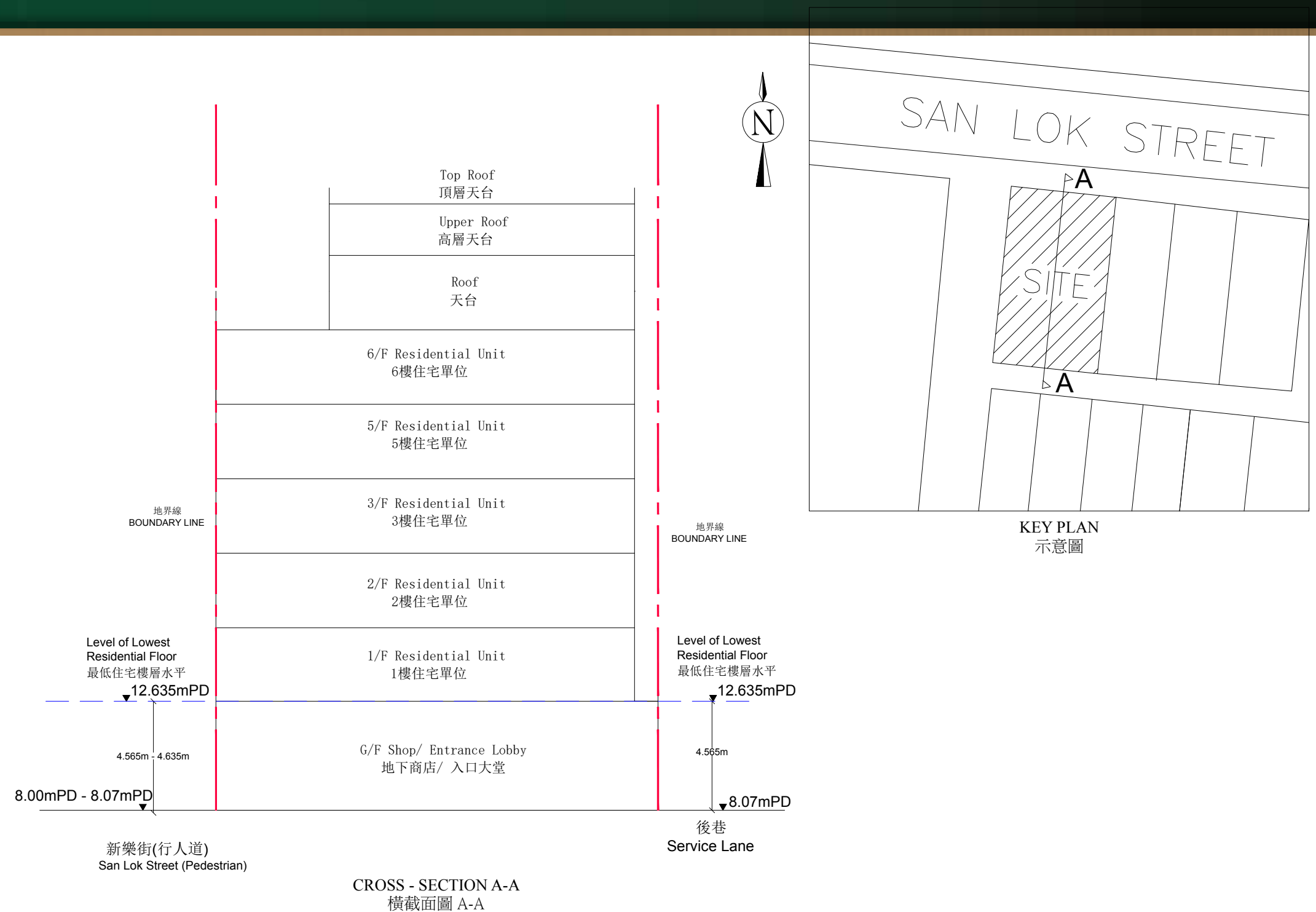


CROSS-SECTION PLAN OF BUILDING IN THE DEVELOPMENT

發展項目中的建築物的橫截面圖



Note:

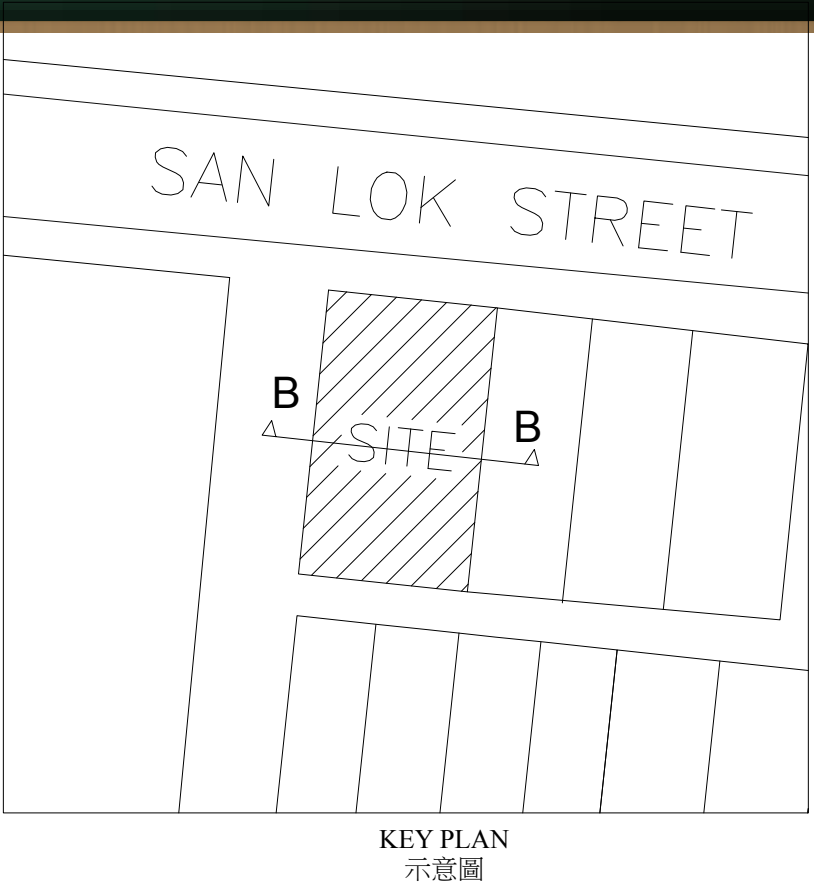
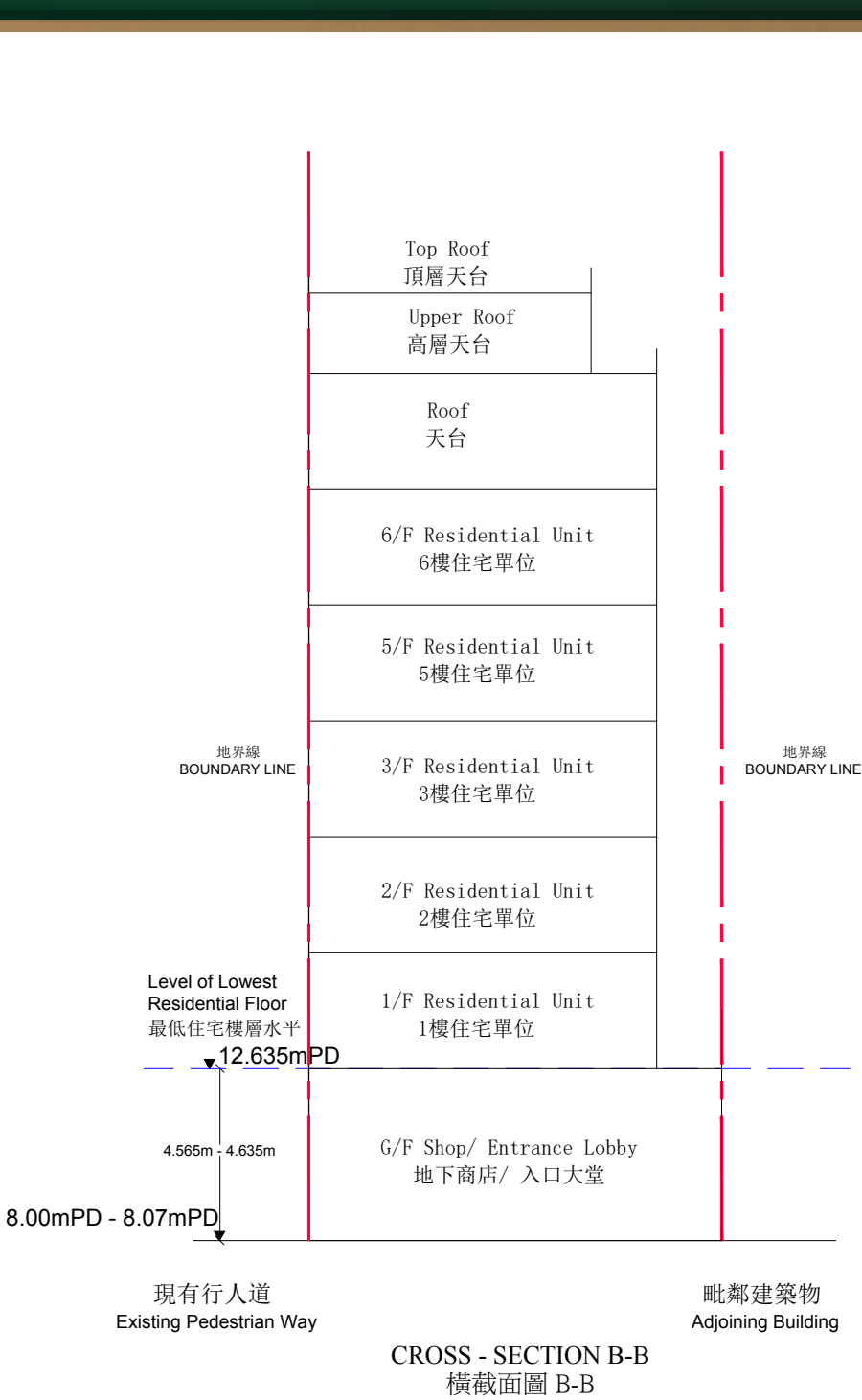
1. (- - - -) Dotted line denotes the level of the lowest residential floor.
2. The level of lowest residential floor of the Development is 12.635 metres above Hong Kong Principal Datum (HKPD).
3. ▼ denotes heights in meters above Hong Kong Principal Datum (HKPD)
4. The part of San Lok Street (Pedestrian) adjacent to the building is 8.00 meters to 8.07 meters above Hong Kong Principal Datum.
5. The part of service lane adjacent to the building is 8.07 meters above Hong Kong Principal Datum.

備註：

1. (- - - -) 虛線代表最低住宅樓層水平。
2. 發展項目之最低層住宅為香港主水平基準以上12.635米。
3. ▼代表香港主水平基準以上高度(米)
4. 毗連建築物的一段新樂街(行人道)為香港主水平基準以上8.00米至8.07米。
5. 毗連建築物的一段後巷為香港主水平基準以上8.07米。

CROSS-SECTION PLAN OF BUILDING IN THE DEVELOPMENT

發展項目中的建築物的橫截面圖



Note:

1. (- - - -) Dotted line denotes the level of the lowest residential floor.
2. The level of lowest residential floor of the Development is 12.635 metres above Hong Kong Principal Datum (HKPD).
3. ▼ denotes heights in meters above Hong Kong Principal Datum (HKPD)
4. The part of the existing pedestrian adjacent to the building is 8.00 meters to 8.07 meters above Hong Kong Principal Datum.

備註：

1. (- - - -)虛線代表最低住宅樓層水平。
2. 發展項目之最低層住宅為香港主水平基準以上12.635米。
3. ▼代表香港主水平基準以上高度(米)
4. 毗連建築物的一段現有行人道為香港主水平基準以上8.00米至8.07米。