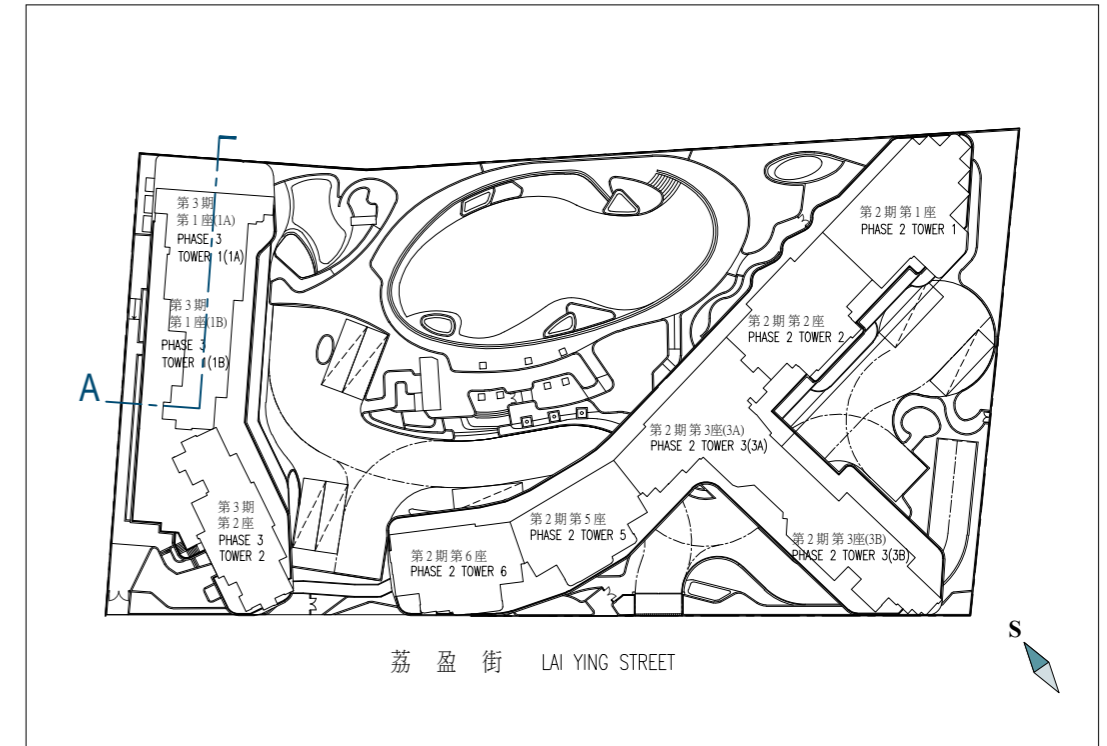
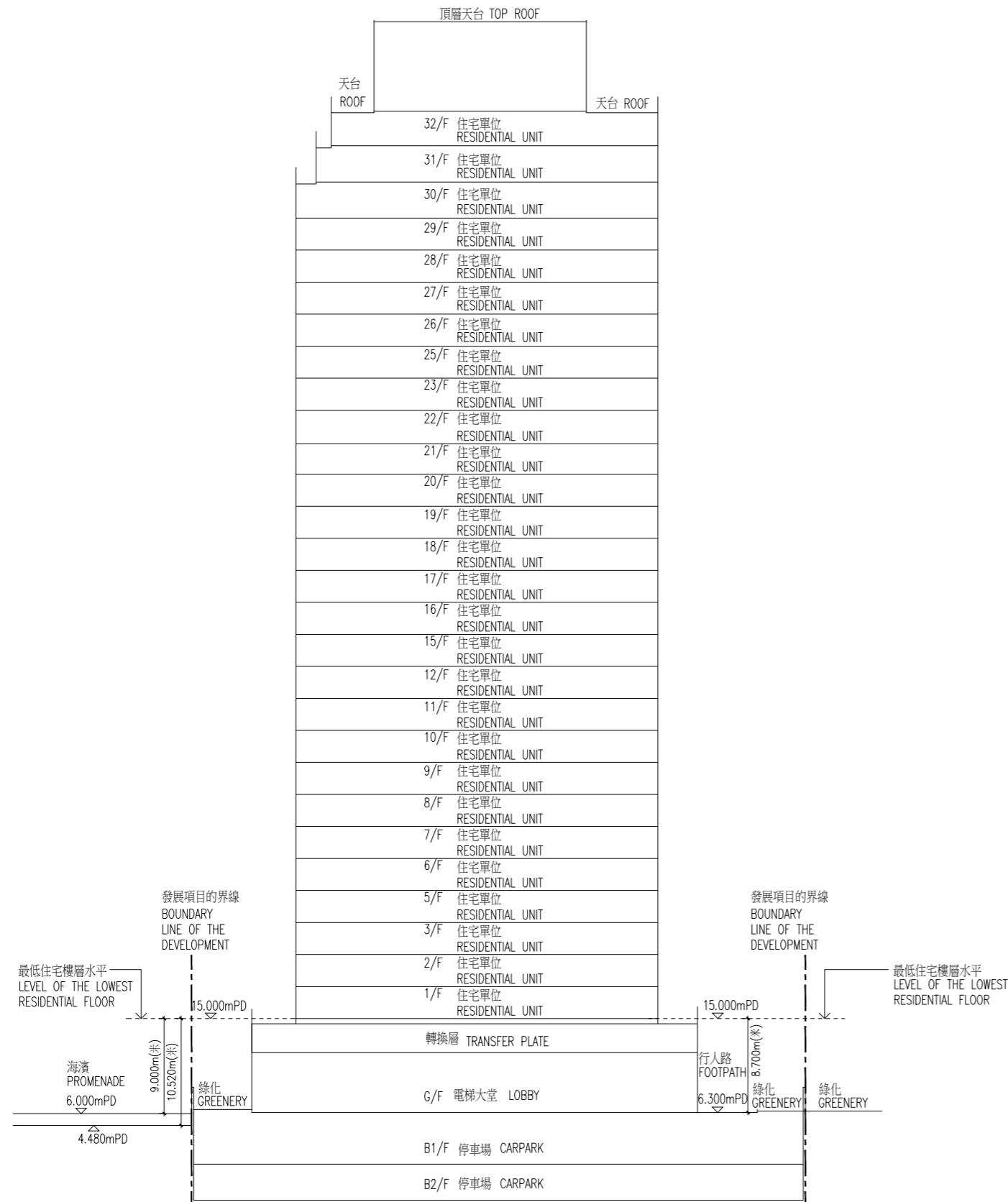


Cross Section Plan A
橫截面圖 A

Phase 3 Tower 1(1A & 1B)
第3期 第1座(1A & 1B)

Key Plan
索引圖



Boundary line of the Development

發展項目的界線

LEGEND 圖例

▽ Height (in metres) above Hong Kong Principal Datum (mPD).
香港主水平基準以上高度（以米計算）。

--- Dotted line denotes the level of the lowest residential floor.
虛線為最低住宅樓層水平。

The part of Footpath adjacent to the building is 6.300 metres above the Hong Kong Principal Datum.


毗鄰建築物的一段行人路為香港主水平基準以上6.300米。

The part of Promenade adjacent to the building is 4.480 metres to 6.000 metres above the Hong Kong Principal Datum.

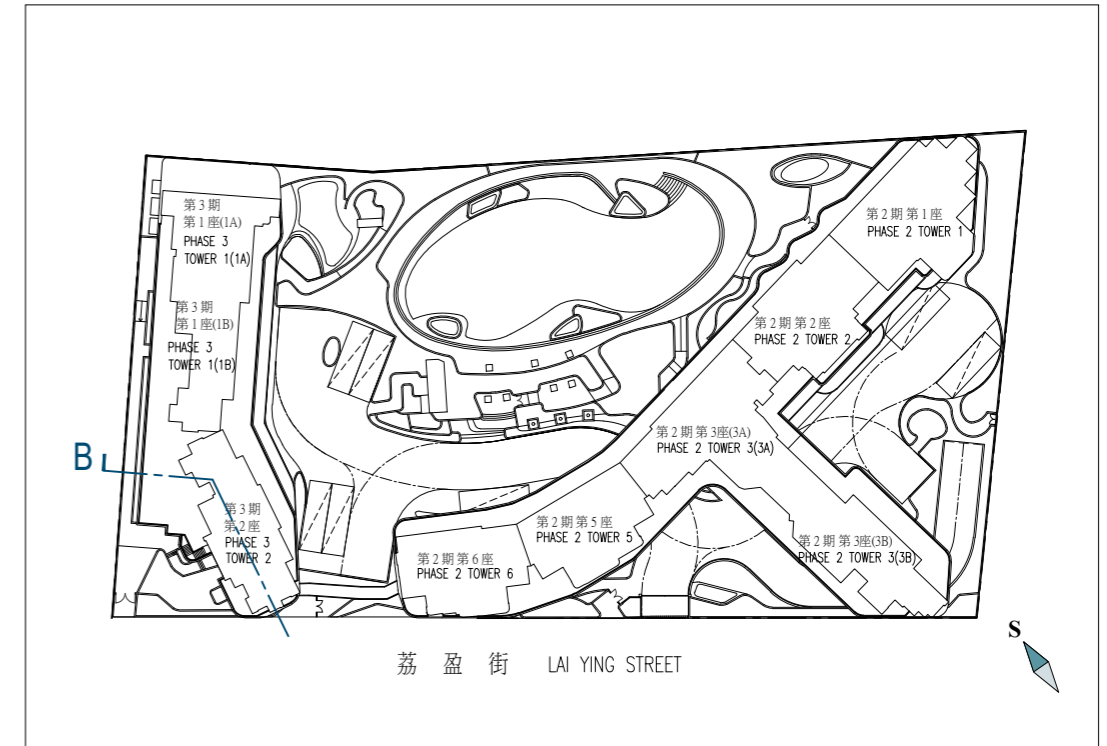
毗鄰建築物的一段海濱為香港主水平基準以上4.480米至6.000米。

Cross Section Plan B 橫截面圖 B

Phase 3 Tower 2 第3期 第2座



Key Plan 索引圖



Boundary line of the Development

發展項目的界線

LEGEND 圖例

▽ Height (in metres) above Hong Kong Principal Datum (mPD).

香港主水平基準以上高度（以米計算）。

--- Dotted line denotes the level of the lowest residential floor.

虛線為最低住宅樓層水平。

The part of Footpath adjacent to the building is 6.300 metres above the Hong Kong Principal Datum.

毗鄰建築物的一段行人路為香港主水平基準以上6.300米。

The part of Lai Ying Street adjacent to the building is 6.000 metres to 6.370 metres above the Hong Kong Principal Datum.

毗鄰建築物的一段荔盈街為香港主水平基準以上6.000米至6.370米。