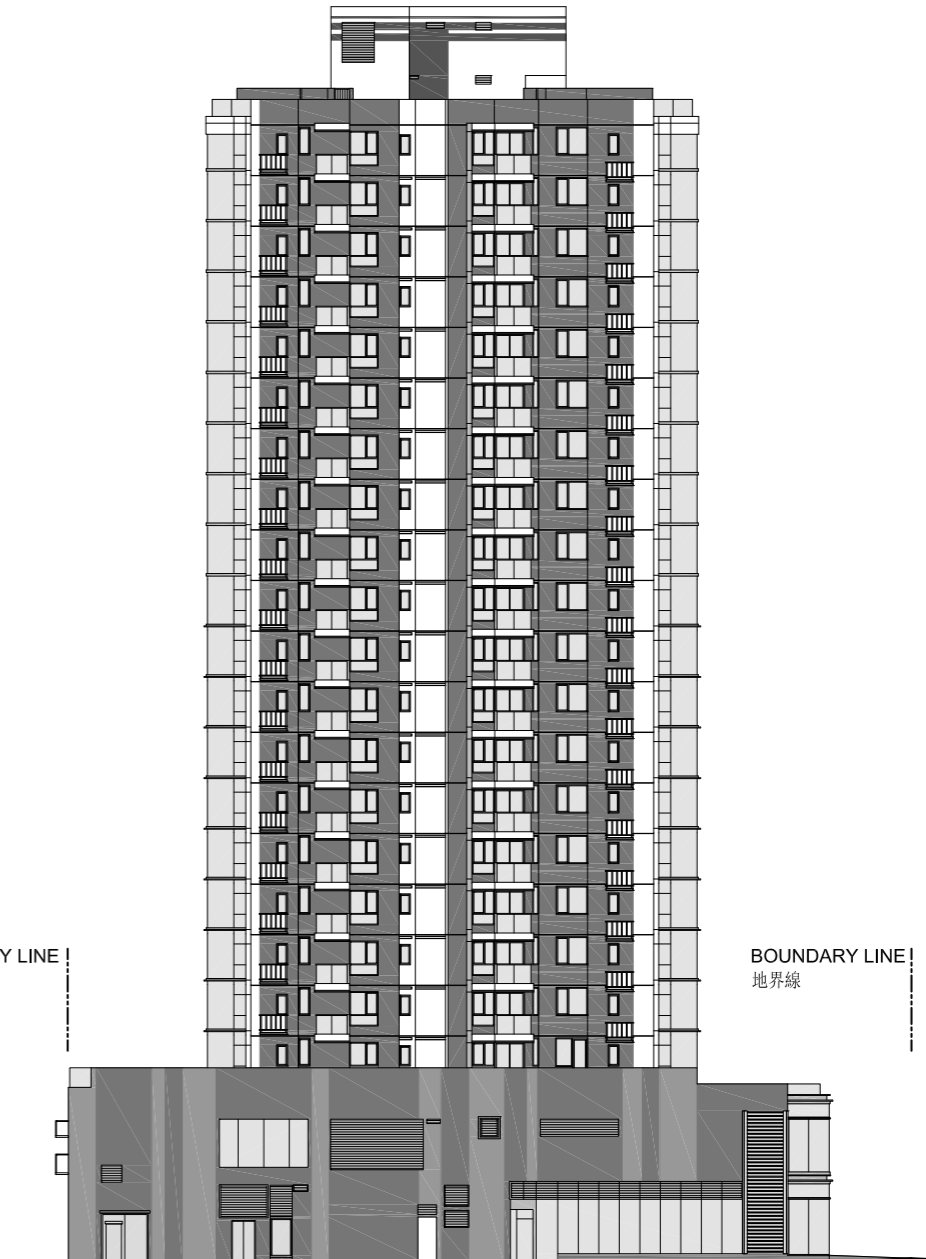


東立面圖  
EAST ELEVATION

發展項目的認可人士證明本立面圖所顯示的立面：

1. 以2020年9月30日的情況為準的本項目的經批准的建築圖則為基礎擬備；及
2. 大致上與本項目的外觀一致。

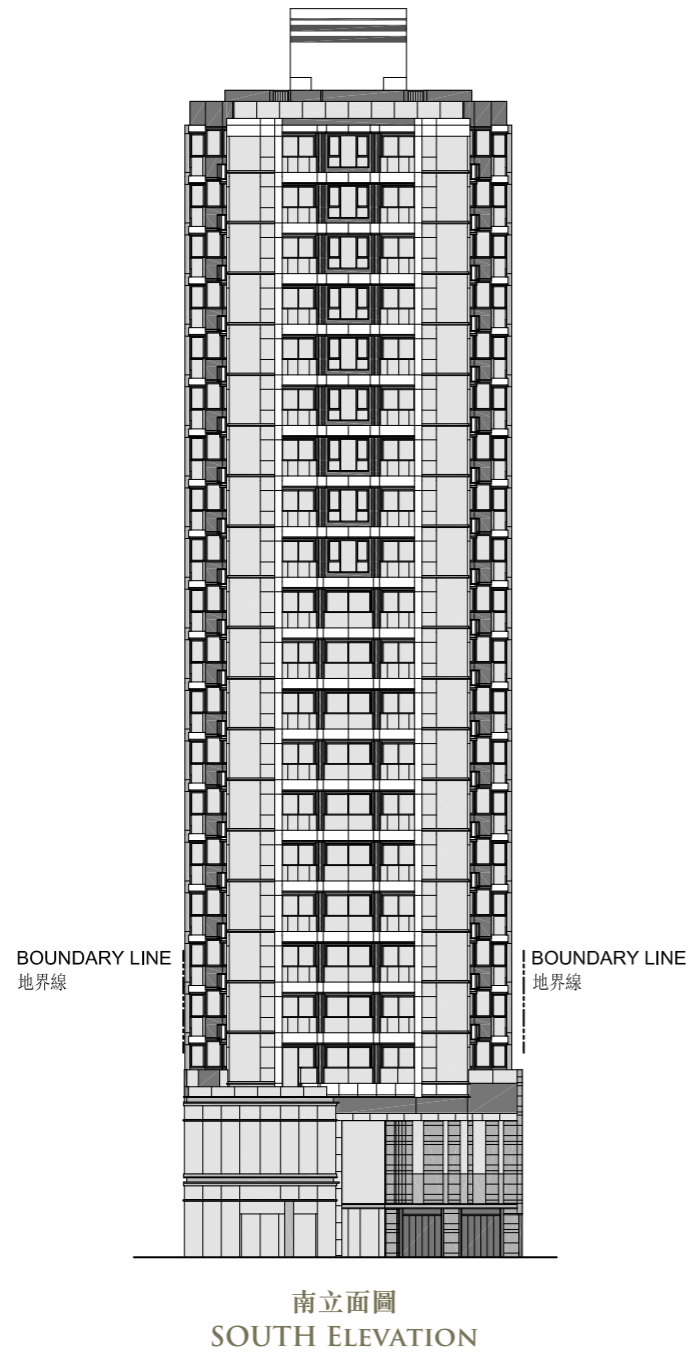


西立面圖  
WEST ELEVATION

Authorized Person for the development certified that the elevations shown on these elevation plans:

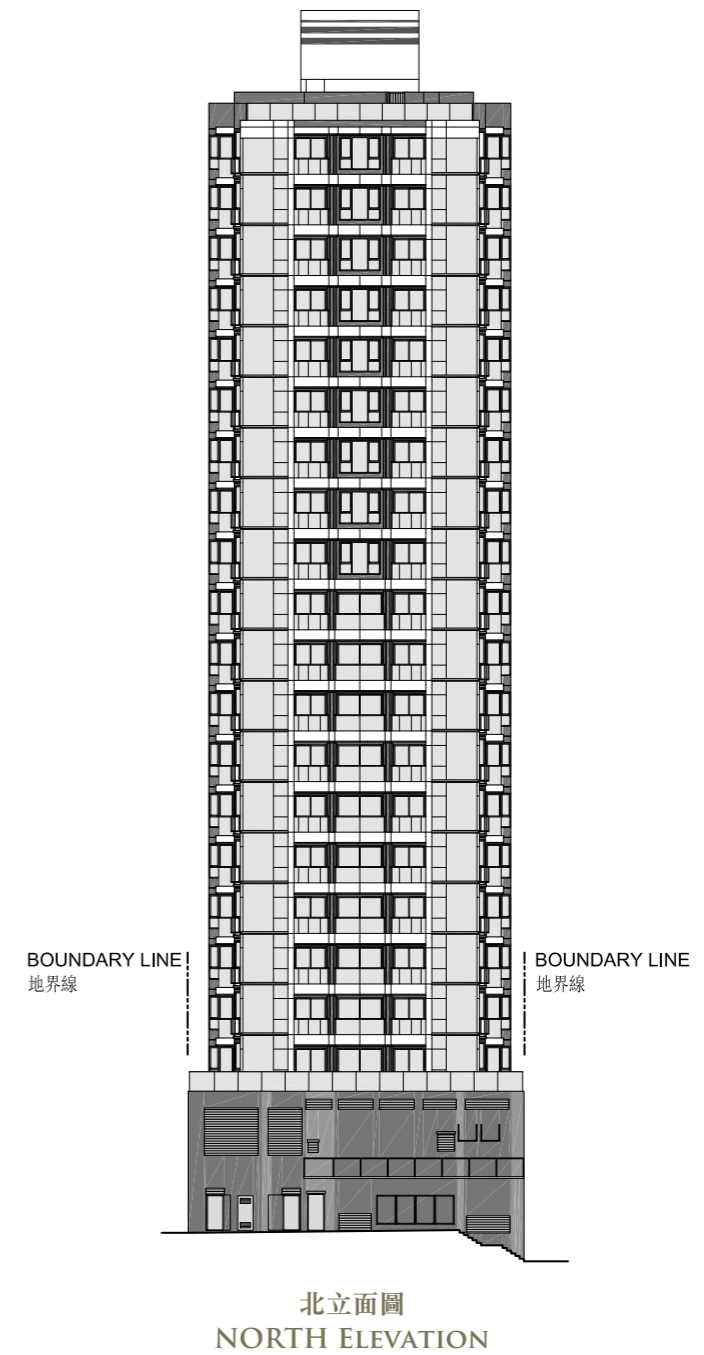
1. are prepared on the basis of the approved building plans for the development as of 30 September 2020; and
2. are in general accordance with the outward appearance of the development.

# 19 立面圖 ELEVATION PLAN



發展項目的認可人士證明本立面圖所顯示的立面：

1. 以2020年9月30日的情況為準的本項目的經批准的建築圖則為基礎擬備；及
2. 大致上與本項目的外觀一致。



Authorized Person for the development certified that the elevations shown on these elevation plans:

1. are prepared on the basis of the approved building plans for the development as of 30 September 2020; and
2. are in general accordance with the outward appearance of the development.