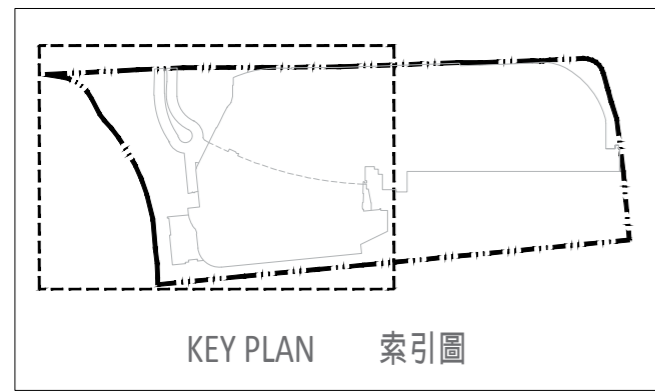




Floor plans of parking spaces in the phase 期數中的停車位的樓面平面圖

G/F Part Plan
地下部分平面圖

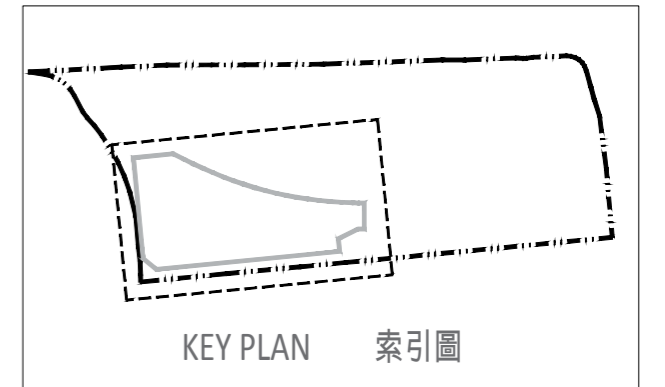
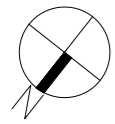




-  Loading & Unloading Space
上落貨停車位
-  Boundary Line of the Development
發展項目的界線

SCALE 比例 0 10 20 30 40 50m(米)

Floor plans of parking spaces in the phase 期數中的停車位的樓面平面圖

B1/F Part Plan
地庫1樓部分平面圖

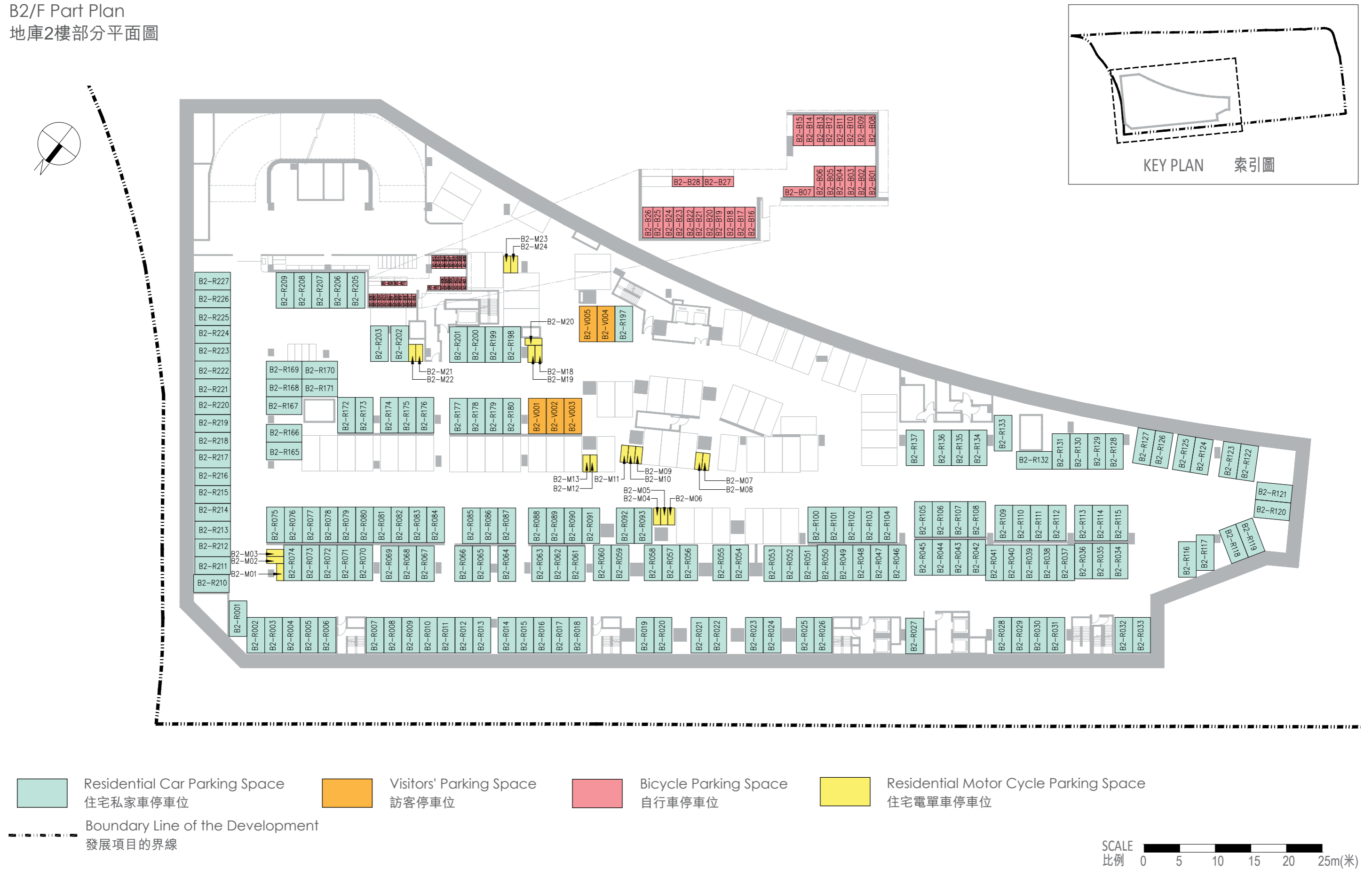


-  Residential Car Parking Space
住宅私家車停車位
-  Boundary Line of the Development
發展項目的界線

SCALE
比例 0 5 10 15 20 25m(米)

Floor plans of parking spaces in the phase 期數中的停車位的樓面平面圖

B2/F Part Plan
地庫2樓部分平面圖



Floor plans of parking spaces in the phase 期數中的停車位的樓面平面圖


B3/F Part Plan
地庫3樓部分平面圖



 Residential Motor Cycle Parking Space
住宅電單車停車位

 Visitors' Parking Space
訪客停車位

 Bicycle Parking Space
自行車停車位

 Boundary Line of the Development
發展項目的界線

SCALE
比例 0 5 10 15 20 25m(米)