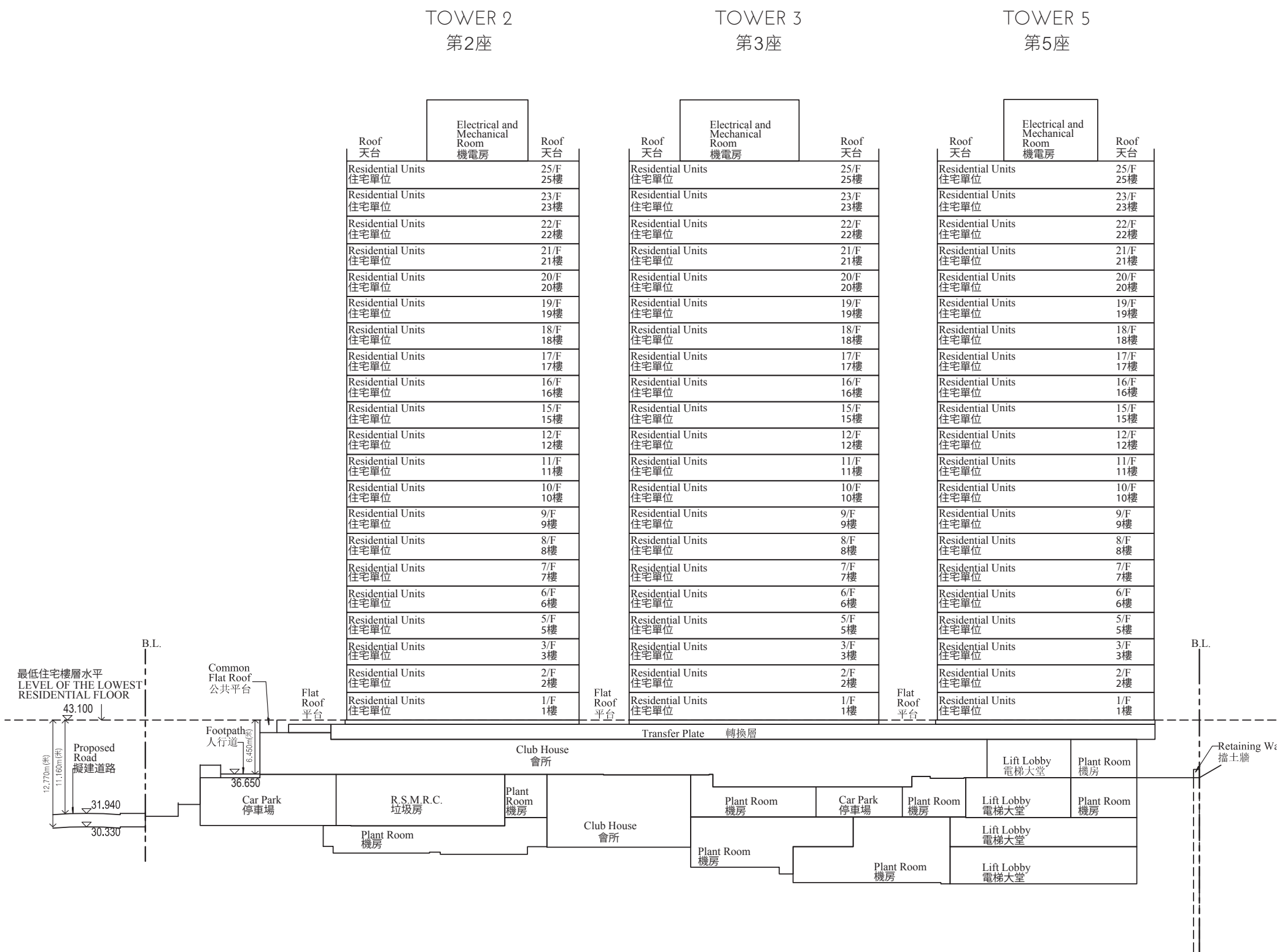
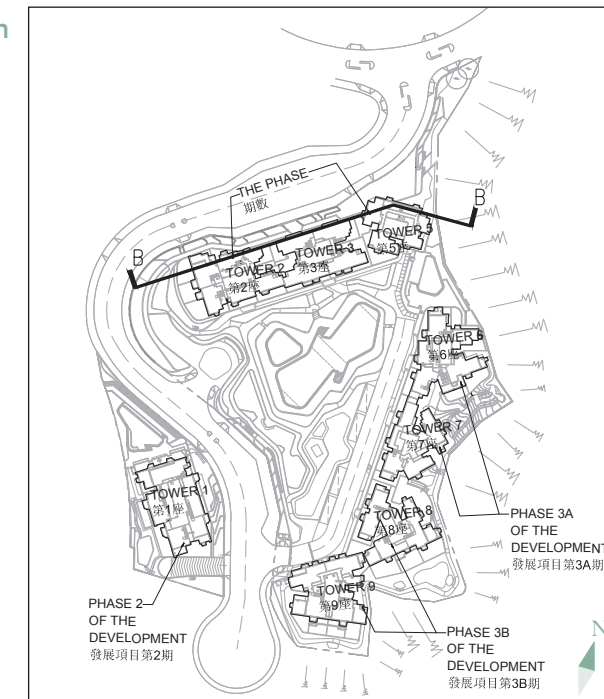


19 CROSS-SECTION PLAN OF BUILDING IN THE PHASE

期數中的建築物橫截面圖

Cross-Section Plan B-B
橫截面圖 B-B

Key Plan
索引圖

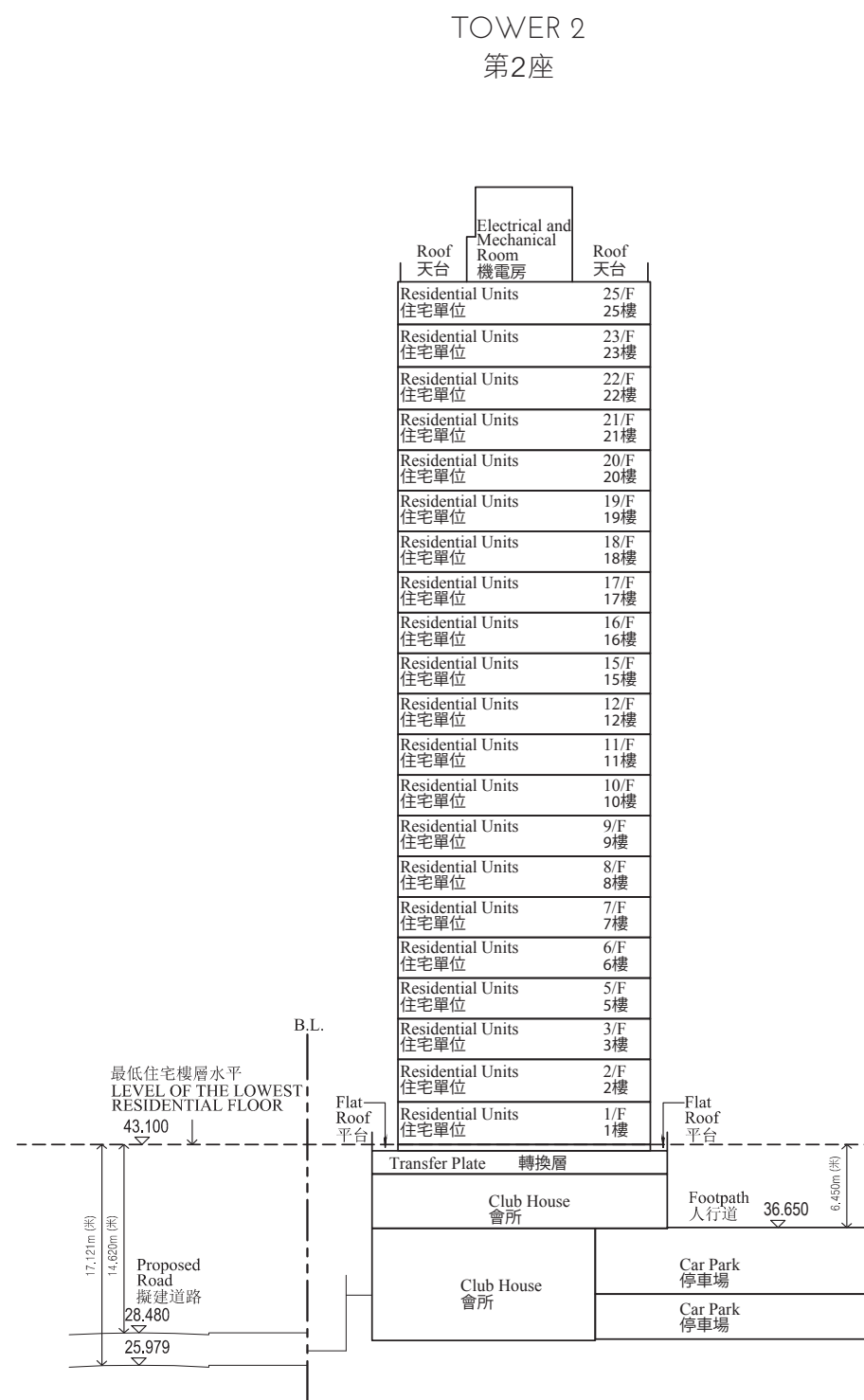


- Legend 圖例：
- Height in metres above the Hong Kong Principal Datum (HKPD).
香港主水平基準以上高度(米)。
 - Dotted line denotes the level of the lowest residential floor of the building.
虛線為該建築物最低住宅樓層水平。
 - B.L. Boundary of the Development
發展項目的界線
 - The part of Proposed Road adjacent to the Tower 2 is 30.330 metres to 31.940 metres above the Hong Kong Principal Datum.
毗連第2座的一段擬建之道路為香港主水平基準以上30.330米至31.940米。
 - The part of the footpath adjacent to the Tower 2 is 36.650 metres above the Hong Kong Principal Datum.
毗連第2座的一段人行道為香港主水平基準以上36.650米。

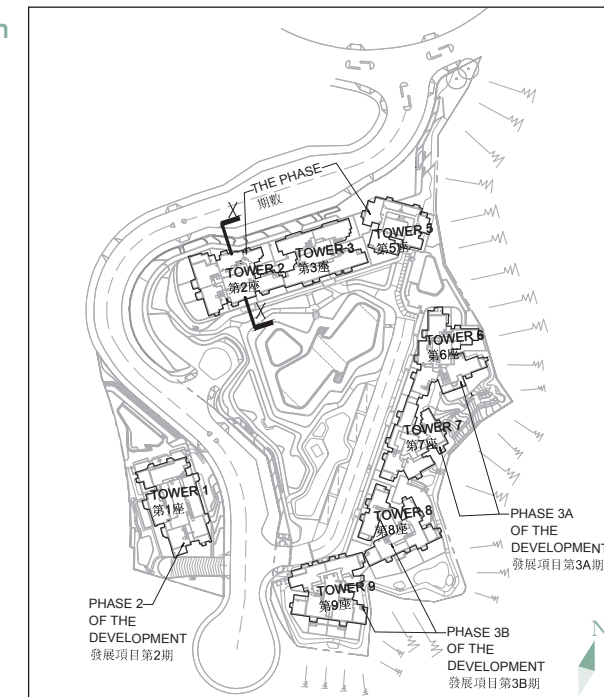
19 CROSS-SECTION PLAN OF BUILDING IN THE PHASE

期數中的建築物橫截面圖

Cross-Section Plan X-X
橫截面圖 X-X



Key Plan
索引圖



Legend 圖例：


- Height in metres above the Hong Kong Principal Datum (HKPD).
香港主水平基準以上高度(米)。
- Dotted line denotes the level of the lowest residential floor of the building.
虛線為該建築物最低住宅樓層水平。
- B.L. Boundary of the Development
發展項目的界線

- The part of Proposed Road adjacent to the Tower 2 is 25.979 metres to 28.480 metres above the Hong Kong Principal Datum.
毗連第2座的一段擬建之道路為香港主水平基準以上25.979米至28.480米。
- The part of the footpath adjacent to the Tower 2 is 36.650 metres above the Hong Kong Principal Datum.
毗連第2座的一段人行道為香港主水平基準以上36.650米。

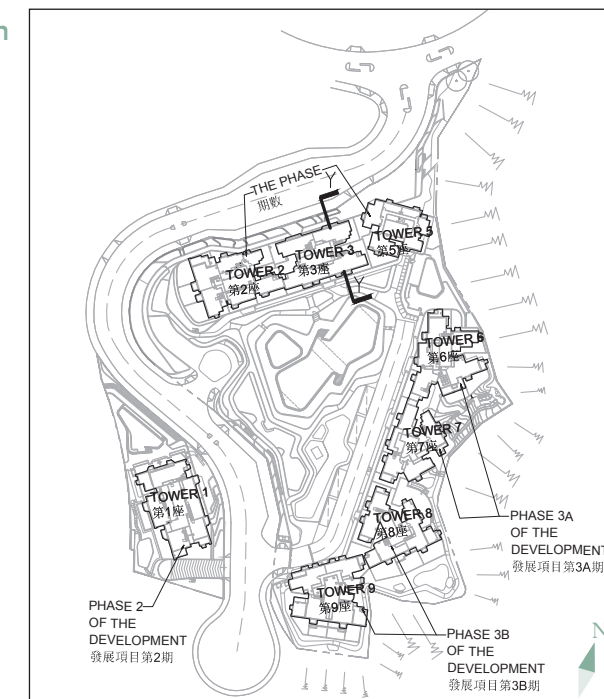
19 CROSS-SECTION PLAN OF BUILDING IN THE PHASE

期數中的建築物橫截面圖

Cross-Section Plan Y-Y
橫截面圖 Y-Y



Key Plan
索引圖



Legend 圖例：


- Height in metres above the Hong Kong Principal Datum (HKPD).
香港主水平基準以上高度(米)。
- Dotted line denotes the level of the lowest residential floor of the building.
虛線為該建築物最低住宅樓層水平。
- B.L. Boundary of the Development
發展項目的界線

- The part of Proposed Road adjacent to the Tower 3 is 23.377 metres to 25.979 metres above the Hong Kong Principal Datum.
毗連第3座的一段擬建之道路為香港主水平基準以上23.377米至25.979米。
- The part of the footpath adjacent to the Tower 3 is 36.650 metres above the Hong Kong Principal Datum.
毗連第3座的一段人行道為香港主水平基準以上36.650米。

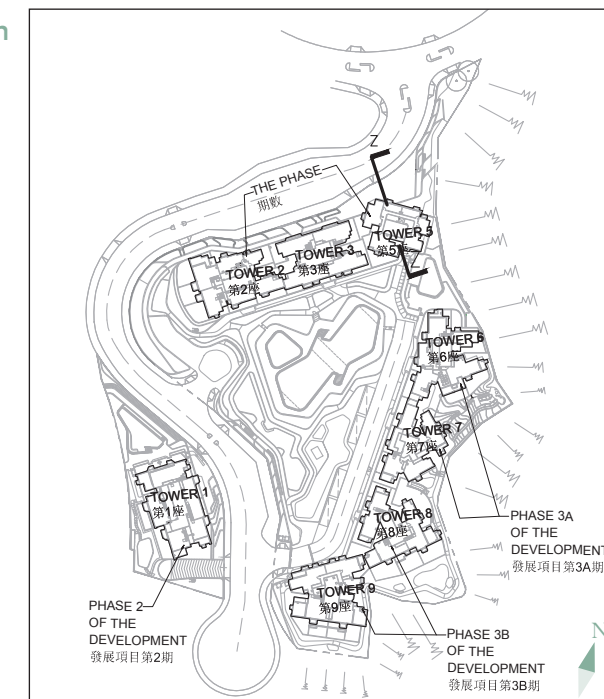
19 CROSS-SECTION PLAN OF BUILDING IN THE PHASE

期數中的建築物橫截面圖

Cross-Section Plan Z-Z
橫截面圖 Z-Z



Key Plan
索引圖



Legend 圖例:

- Height in metres above the Hong Kong Principal Datum (HKPD).
香港主水平基準以上高度(米)。
- Dotted line denotes the level of the lowest residential floor of the building.
虛線為該建築物最低住宅樓層水平。
- B.L. Boundary of the Development
發展項目的界線
- The part of Proposed Road adjacent to the Tower 5 is 21.397 metres to 23.377 metres above the Hong Kong Principal Datum.
毗連第5座的一段擬建之道路為香港主水平基準以上21.397米至23.377米。
- The part of the footpath adjacent to the Tower 5 is 36.250 metres above the Hong Kong Principal Datum.
毗連第5座的一段人行道為香港主水平基準以上36.250米。