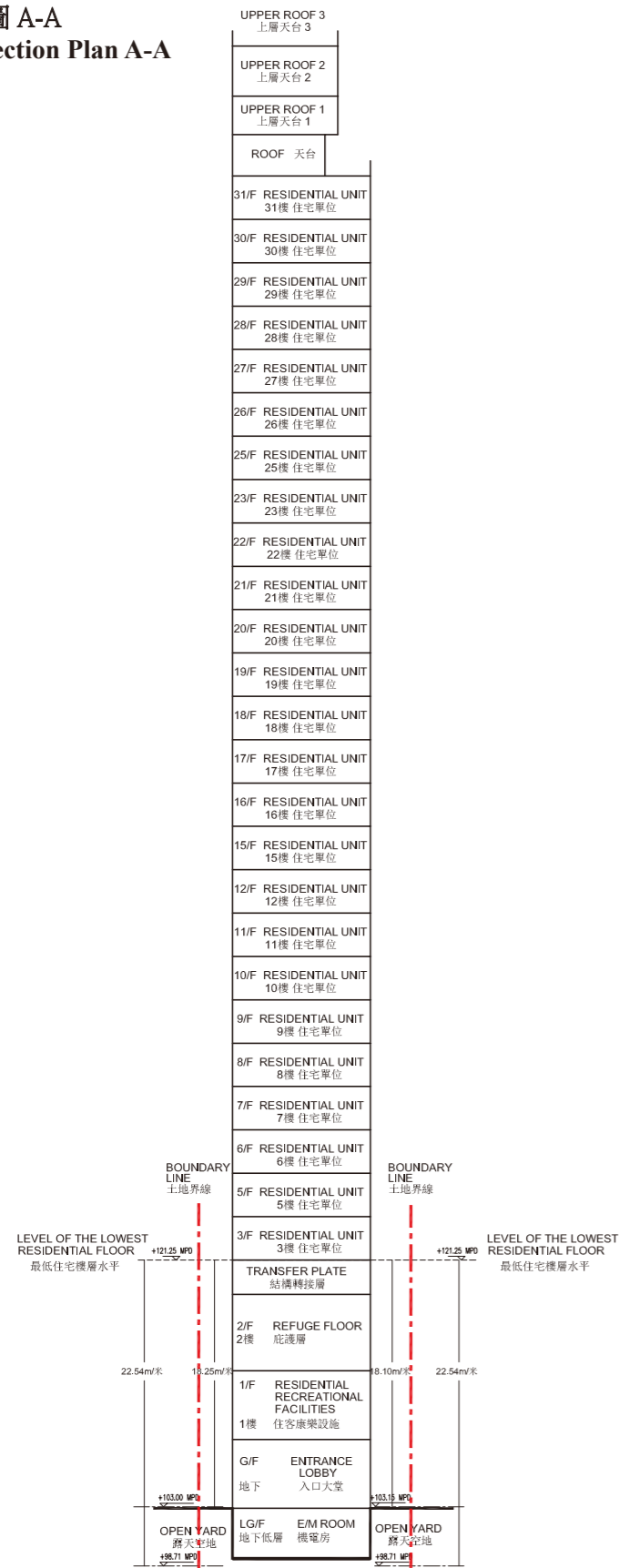
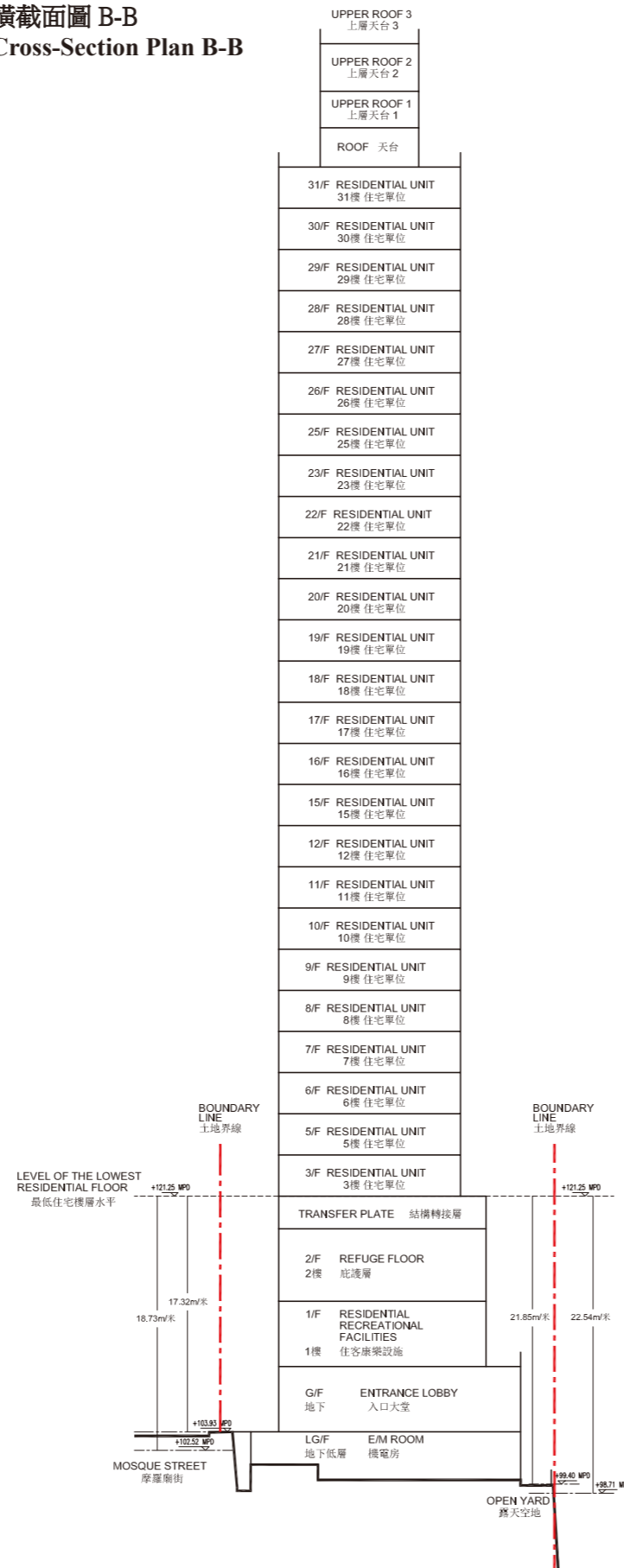


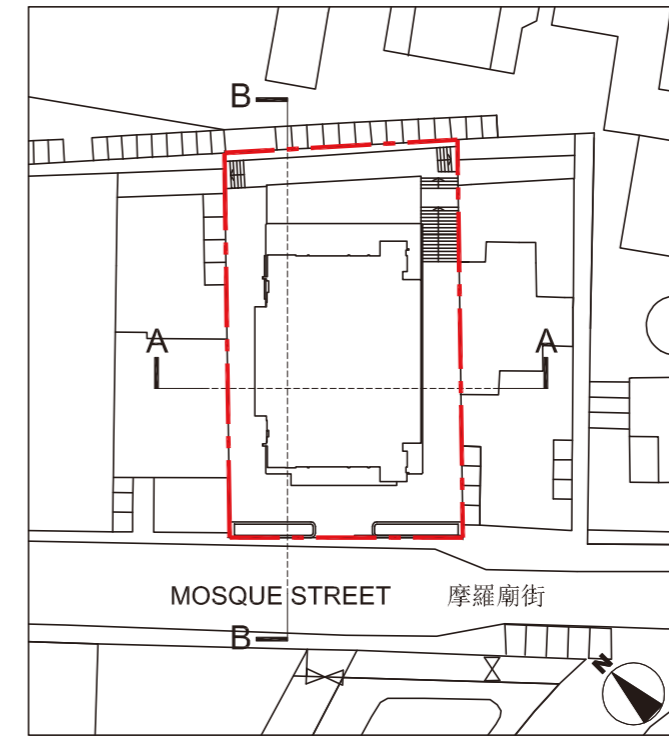
橫截面圖 A-A
Cross-Section Plan A-A



橫截面圖 B-B
Cross-Section Plan B-B



索引圖
Key Plan



發展項目邊界線
Development Site Boundary

- ↖ 香港主水平基準以上高度 (米)
- 毗連建築物的一段摩羅廟街為香港主水平基準以上 102.52 米至 103.93 米。
- 毗連建築物的一段露天空地為香港主水平基準以上 98.71 米至 103.15 米。
- 虛線為建築物最低住宅樓層水平。
- ↖ Height in metres above Hong Kong Principal Datum (HKPD).
- The part of Mosque Street adjacent to the building is 102.52 metres to 103.93 metres above Hong Kong Principal Datum.
- The part of Open Yard adjacent to the building is 98.71 metres to 103.15 metres above Hong Kong Principal Datum.
- Dotted line denotes the lowest residential floor of the building.