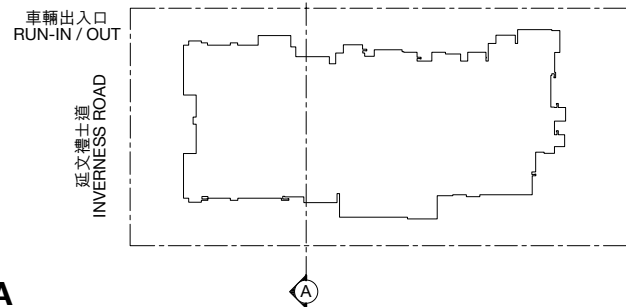
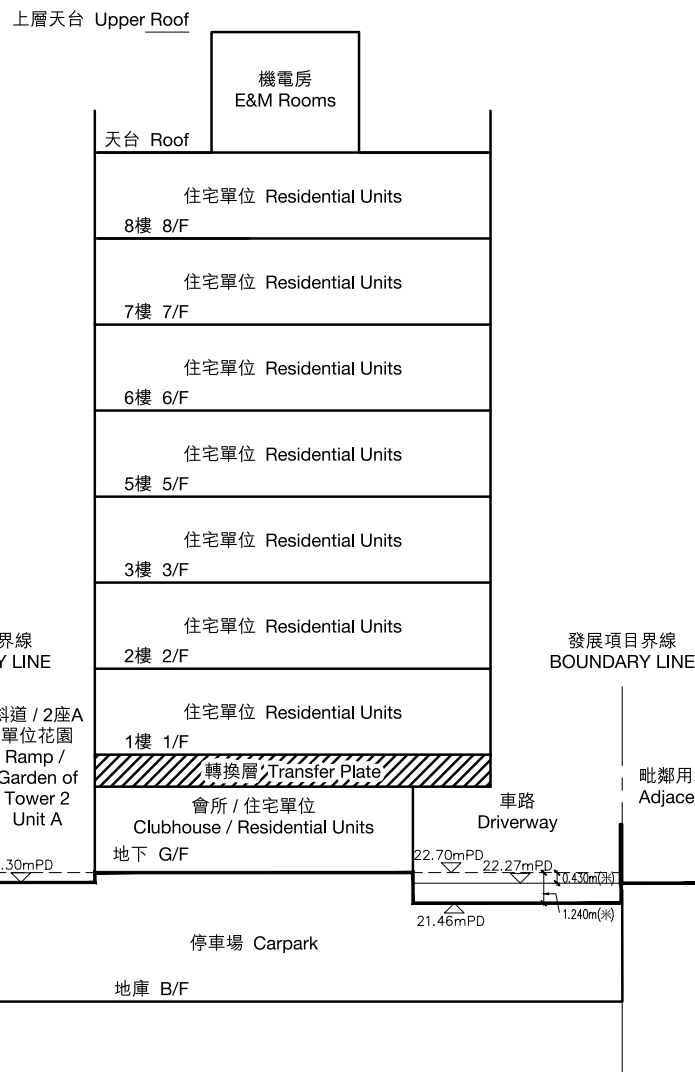


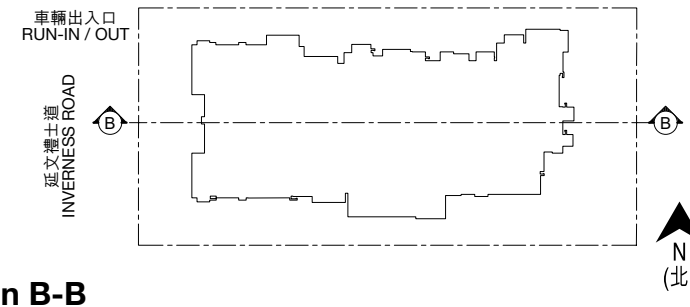
索引圖
Key Plan



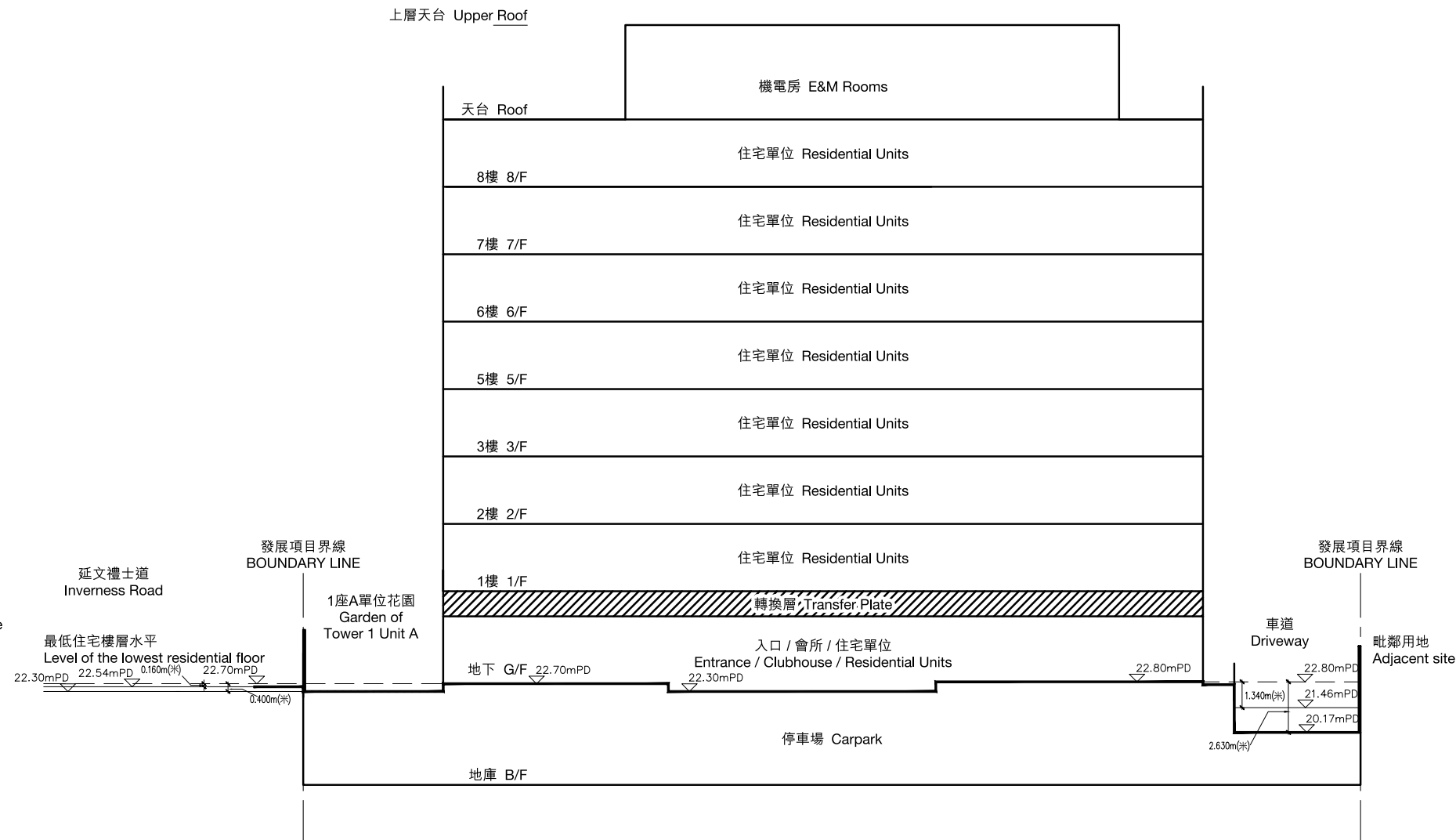
橫截面圖A-A
Cross-Section Plan A-A



索引圖
Key Plan



橫截面圖B-B
Cross-Section Plan B-B



1. 毗鄰建築物的一段清潔用通道巷，為香港主水平基準以上21.20米至22.30米。
The part of existing scavenging lane adjacent to the building is 21.20 metres to 22.30 metres above the Hong Kong Principal Datum.
2. 毗鄰建築物的一段車道，為香港主水平基準以上21.46米至22.27米。
The part of Driveway adjacent to the building is 21.46 metres to 22.27 metres above the Hong Kong Principal Datum.
3. --- 虛線為最低住宅樓層水平。
--- Dotted line denotes level of the lowest residential floor.
4. ▽代表香港主水平基準以上高度(米)。
▽Denotes height in metres above the Hong Kong Principal Datum.

1. 毗鄰建築物的一段延文禮士道，為香港主水平基準以上22.30米至22.54米。
The part of Inverness Road adjacent to the building is 22.30 metres to 22.54 metres above the Hong Kong Principal Datum.
2. 毗鄰建築物的一段車道，為香港主水平基準以上20.17米至21.46米。
The part of Driveway adjacent to the building is 20.17 metres to 21.46 metres above the Hong Kong Principal Datum.
3. --- 虛線為最低住宅樓層水平。
--- Dotted line denotes level of the lowest residential floor.
4. ▽代表香港主水平基準以上高度(米)。
▽Denotes height in metres above the Hong Kong Principal Datum.