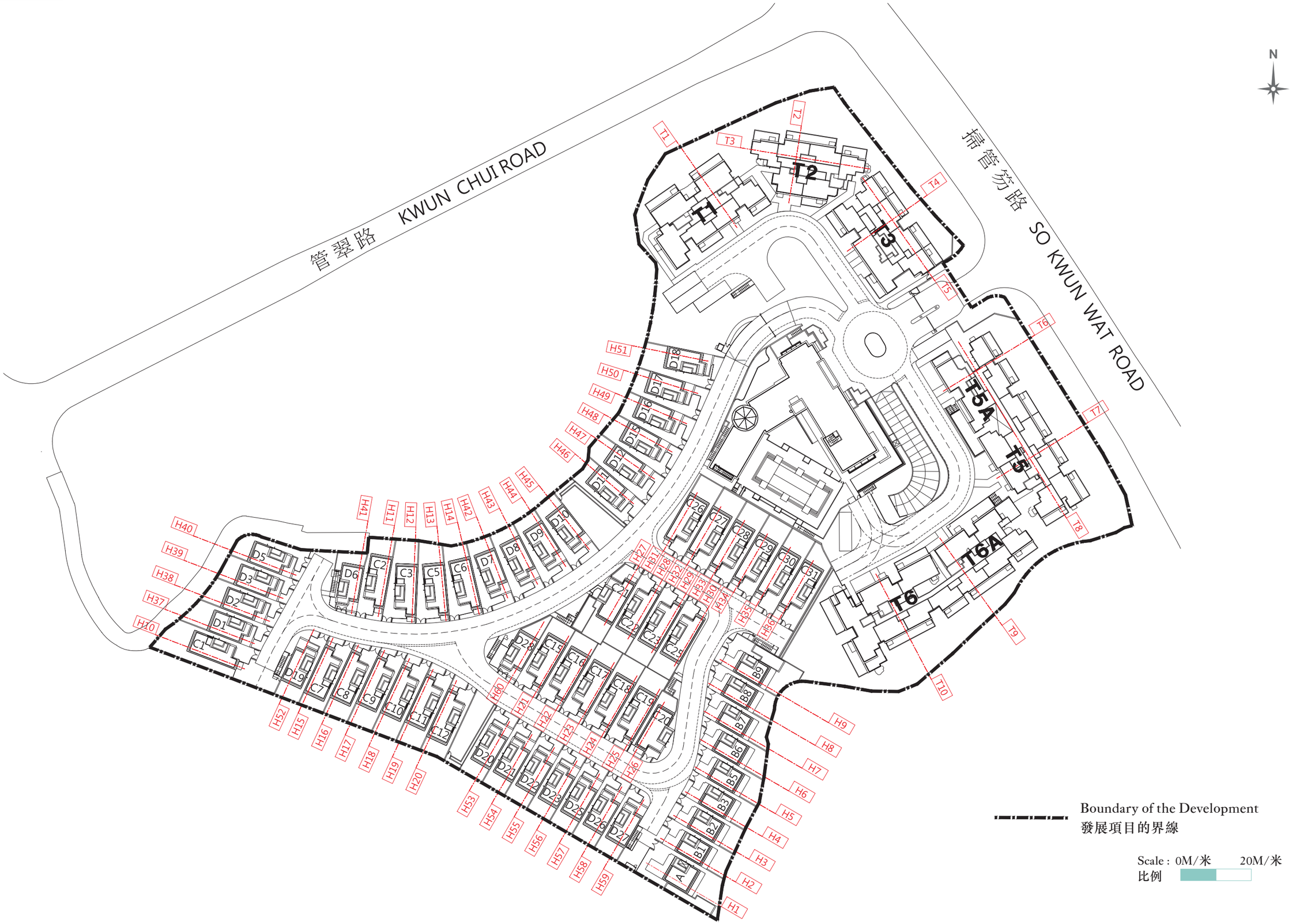
管翠路 KWUN CHUI ROAD
掃管笏路 SO KWUN WAT ROAD
N
T1
T2
T3
T4
T5
T5A
T6
T6A
Boundary of the Development
發展項目的界線
Scale : 0M/米 20M/米
比例

Cross-Section Plan H1
橫截面圖H1

House A
A號洋房

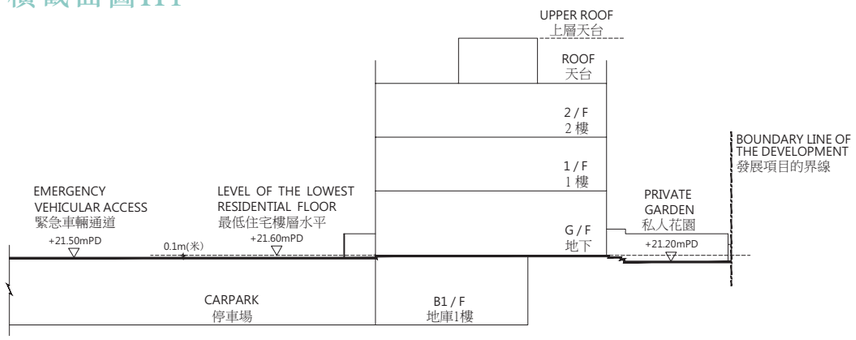

- The part of the Emergency Vehicular Access adjacent to House A is 21.50 metres above the Hong Kong Principal Datum.
  毗連A號洋房的一段緊急車輛通道為香港主水平基準以上21.50米。
- Dotted line denotes the lowest residential floor.
  虛線為最低住宅樓層水平。

Cross-Section Plan H2
橫截面圖H2

House B1
B1號洋房

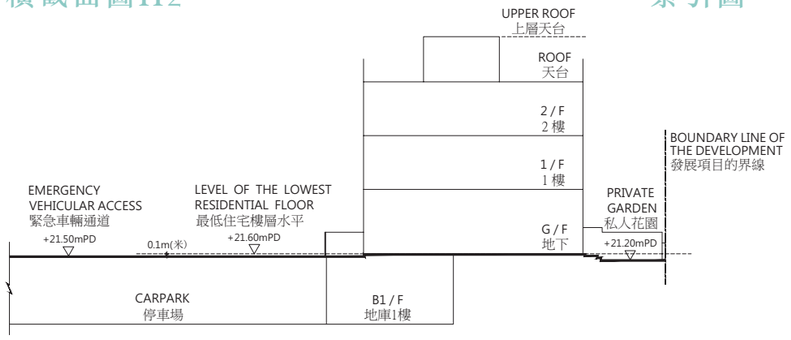

- The part of the Emergency Vehicular Access adjacent to House B1 is 21.50 metres above the Hong Kong Principal Datum.
  毗連B1號洋房的一段緊急車輛通道為香港主水平基準以上21.50米。
- Dotted line denotes the lowest residential floor.
  虛線為最低住宅樓層水平。

Key Plan
索引圖

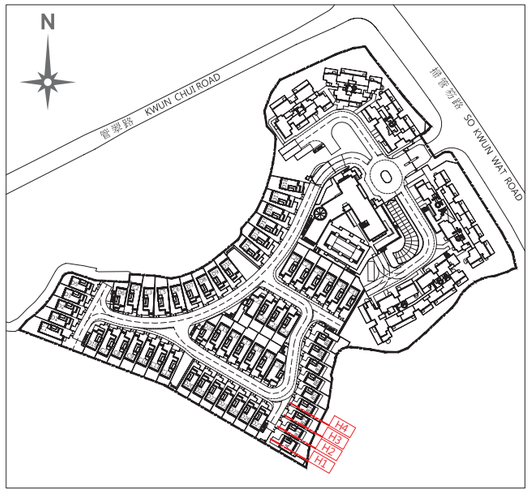

Legend 圖例：

—▽— Height in metres above Hong Kong Principal Datum (HKPD).
香港主水平基準以上高度(米)。

Cross-Section Plan H3
橫截面圖H3

House B2
B2號洋房

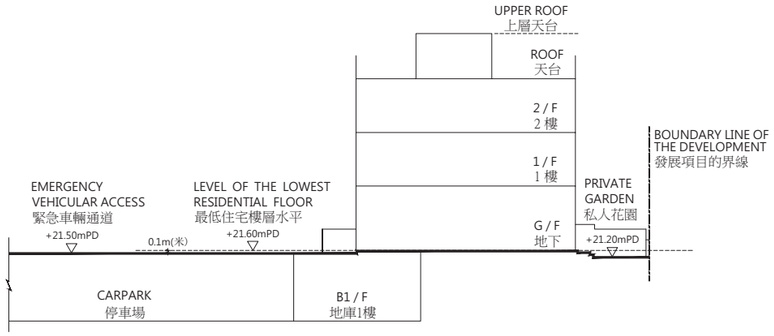

- The part of the Emergency Vehicular Access adjacent to House B2 is 21.50 metres above the Hong Kong Principal Datum.
  毗連B2號洋房的一段緊急車輛通道為香港主水平基準以上21.50米。
- Dotted line denotes the lowest residential floor.
  虛線為最低住宅樓層水平。

Cross-Section Plan H4
橫截面圖H4

House B3
B3號洋房

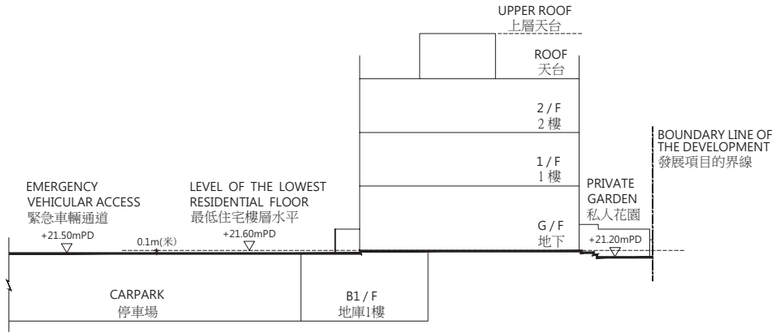

- The part of the Emergency Vehicular Access adjacent to House B3 is 21.50 metres above the Hong Kong Principal Datum.
  毗連B3號洋房的一段緊急車輛通道為香港主水平基準以上21.50米。
- Dotted line denotes the lowest residential floor.
  虛線為最低住宅樓層水平。

* The levels are based on the survey as carried out by the chartered land surveyor, Patrick Yuen Land Surveyor Co.Ltd. on 31 May 2016.
水平基準根據特許土地測量師，阮步臻土地測量師行有限公司於2016年5月31日進行的測量。

Cross-Section Plan H5
橫截面圖H5

House B5
B5號洋房

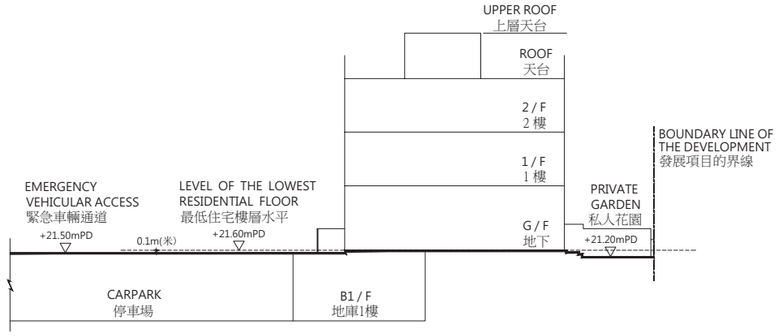

- The part of the Emergency Vehicular Access adjacent to House B5 is 21.50 metres above the Hong Kong Principal Datum.
  毗連B5號洋房的一段緊急車輛通道為香港主水平基準以上21.50米。
- Dotted line denotes the lowest residential floor.
  虛線為最低住宅樓層水平。

Cross-Section Plan H6
橫截面圖H6

House B6
B6號洋房

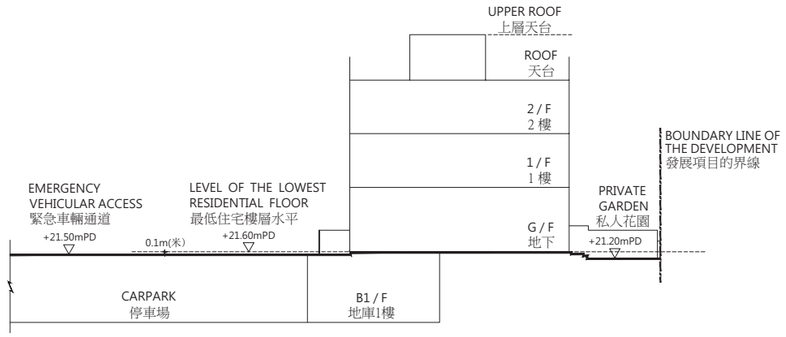

- The part of the Emergency Vehicular Access adjacent to House B6 is 21.50 metres above the Hong Kong Principal Datum.
  毗連B6號洋房的一段緊急車輛通道為香港主水平基準以上21.50米。
- Dotted line denotes the lowest residential floor.
  虛線為最低住宅樓層水平。

Key Plan
索引圖

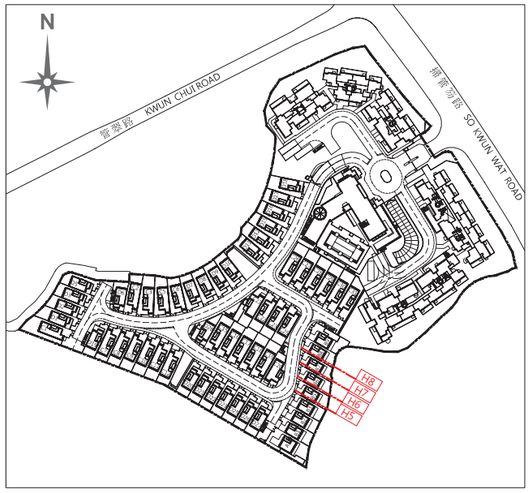

Legend 圖例：

—▽— Height in metres above Hong Kong Principal Datum (HKPD).
香港主水平基準以上高度(米)。

Cross-Section Plan H7
橫截面圖H7

House B7
B7號洋房

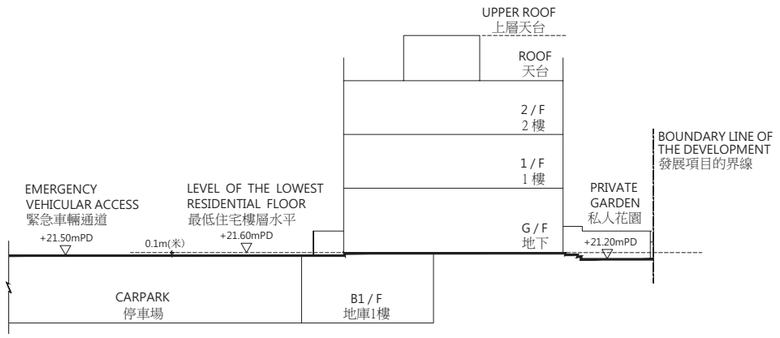

- The part of the Emergency Vehicular Access adjacent to House B7 is 21.50 metres above the Hong Kong Principal Datum.
  毗連B7號洋房的一段緊急車輛通道為香港主水平基準以上21.50米。
- Dotted line denotes the lowest residential floor.
  虛線為最低住宅樓層水平。

Cross-Section Plan H8
橫截面圖H8

House B8
B8號洋房

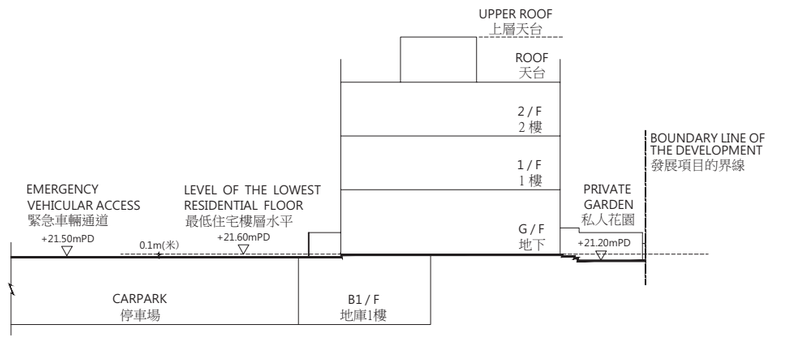

- The part of the Emergency Vehicular Access adjacent to House B8 is 21.50 metres above the Hong Kong Principal Datum.
  毗連B8號洋房的一段緊急車輛通道為香港主水平基準以上21.50米。
- Dotted line denotes the lowest residential floor.
  虛線為最低住宅樓層水平。

* The levels are based on the survey as carried out by the chartered land surveyor, Patrick Yuen Land Surveyor Co.Ltd. on 31 May 2016.
水平基準根據特許土地測量師，阮步臻土地測量師行有限公司於2016年5月31日進行的測量。

Cross-Section Plan H9
橫截面圖H9

House B9
B9號洋房

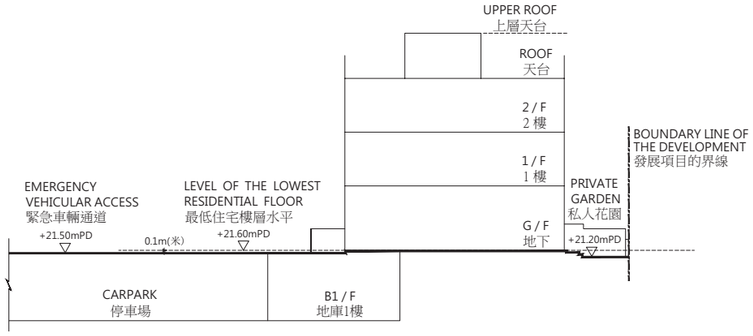

- The part of the Emergency Vehicular Access adjacent to House B9 is 21.50 metres above the Hong Kong Principal Datum.
  毗連B9號洋房的一段緊急車輛通道為香港主水平基準以上21.50米。
- Dotted line denotes the lowest residential floor.
  虛線為最低住宅樓層水平。

Cross-Section Plan H10
橫截面圖H10

House C1
C1號洋房

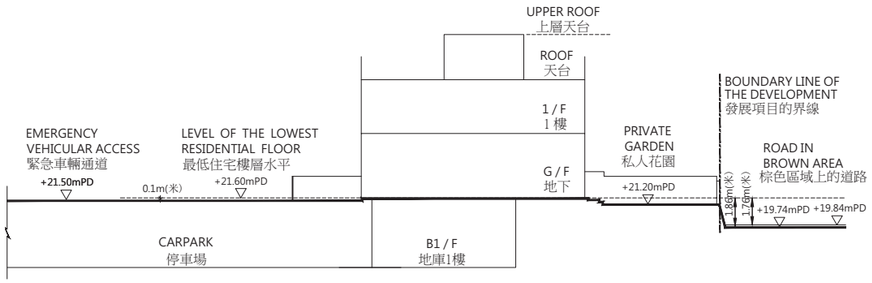

- The part of the Emergency Vehicular Access adjacent to House C1 is 21.50 metres above the Hong Kong Principal Datum.
  毗連C1號洋房的一段緊急車輛通道為香港主水平基準以上21.50米。
- The part of the road in Brown Area (as defined in the Land Grant) adjacent to House C1 is 19.74 to 19.84 metres above the Hong Kong Principal Datum. For details and location of the Brown Area, please refer to the Land Grant.
  毗連C1號洋房的一段棕色區域（定義見批地文件）上的道路為香港主水平基準以上 19.74至19.84米。有關棕色區域的詳情及位置，請參考批地文件。
- Dotted line denotes the lowest residential floor.
  虛線為最低住宅樓層水平。

Key Plan
索引圖

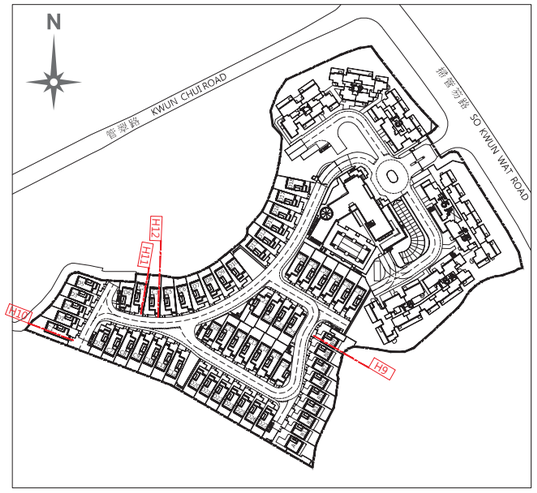

Legend 圖例：

—▽— Height in metres above Hong Kong Principal Datum (HKPD).
香港主水平基準以上高度(米)。

Cross-Section Plan H11
橫截面圖H11

House C2
C2號洋房

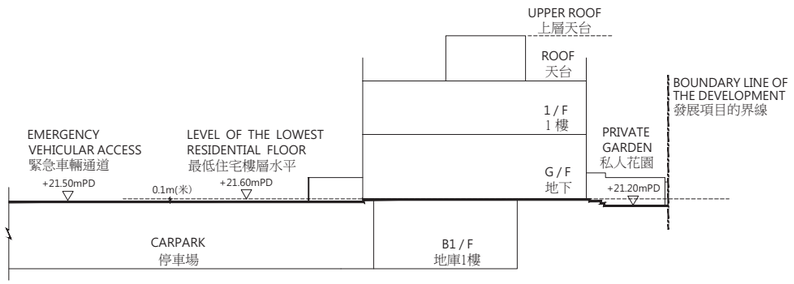

- The part of the Emergency Vehicular Access adjacent to House C2 is 21.50 metres above the Hong Kong Principal Datum.
  毗連C2號洋房的一段緊急車輛通道為香港主水平基準以上21.50米。
- Dotted line denotes the lowest residential floor.
  虛線為最低住宅樓層水平。

Cross-Section Plan H12
橫截面圖H12

House C3
C3號洋房

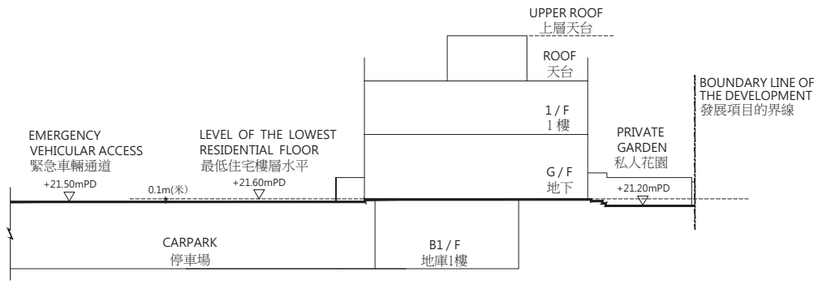

- The part of the Emergency Vehicular Access adjacent to House C3 is 21.50 metres above the Hong Kong Principal Datum.
  毗連C3號洋房的一段緊急車輛通道為香港主水平基準以上21.50米。
- Dotted line denotes the lowest residential floor.
  虛線為最低住宅樓層水平。

* The levels are based on the survey as carried out by the chartered land surveyor, Patrick Yuen Land Surveyor Co.Ltd. on 31 May 2016.
水平基準根據特許土地測量師，阮步臻土地測量師行有限公司於2016年5月31日進行的測量。

Cross-Section Plan H13
橫截面圖H13

House C5
C5號洋房

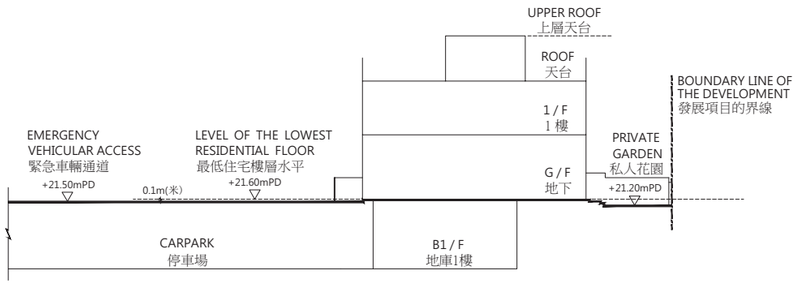

- The part of the Emergency Vehicular Access adjacent to House C5 is 21.50 metres above the Hong Kong Principal Datum.
  毗連C5號洋房的一段緊急車輛通道為香港主水平基準以上21.50米。
- Dotted line denotes the lowest residential floor.
  虛線為最低住宅樓層水平。

Cross-Section Plan H14
橫截面圖H14

House C6
C6號洋房

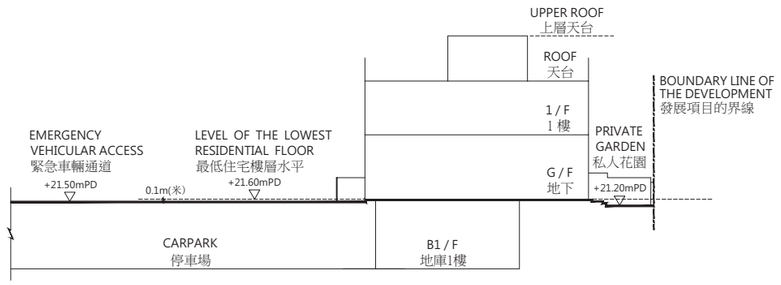

- The part of the Emergency Vehicular Access adjacent to House C6 is 21.50 metres above the Hong Kong Principal Datum.
  毗連C6號洋房的一段緊急車輛通道為香港主水平基準以上21.50米。
- Dotted line denotes the lowest residential floor.
  虛線為最低住宅樓層水平。

Key Plan
索引圖

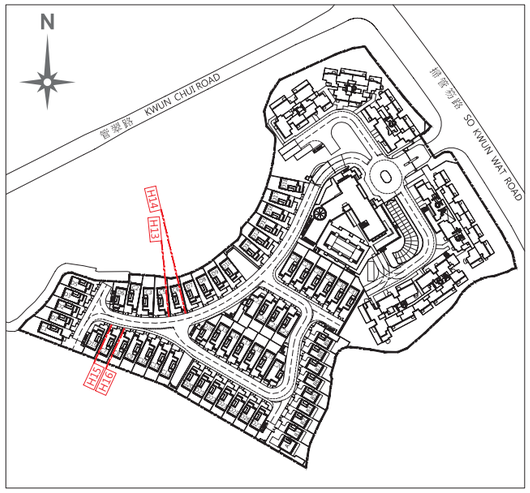

Legend 圖例：

—▽— Height in metres above Hong Kong Principal Datum (HKPD).
香港主水平基準以上高度(米)。

Cross-Section Plan H15
橫截面圖H15

House C7
C7號洋房

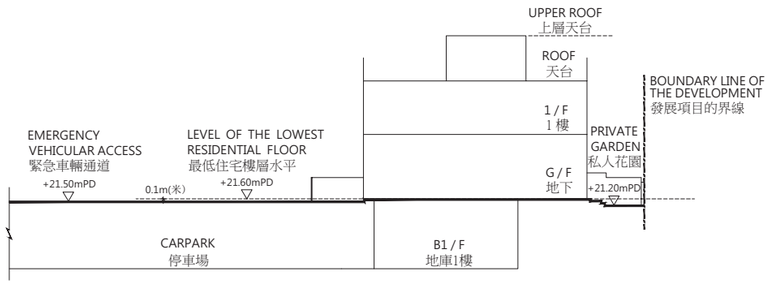

- The part of the Emergency Vehicular Access adjacent to House C7 is 21.50 metres above the Hong Kong Principal Datum.
  毗連C7號洋房的一段緊急車輛通道為香港主水平基準以上21.50米。
- Dotted line denotes the lowest residential floor.
  虛線為最低住宅樓層水平。

Cross-Section Plan H16
橫截面圖H16

House C8
C8號洋房

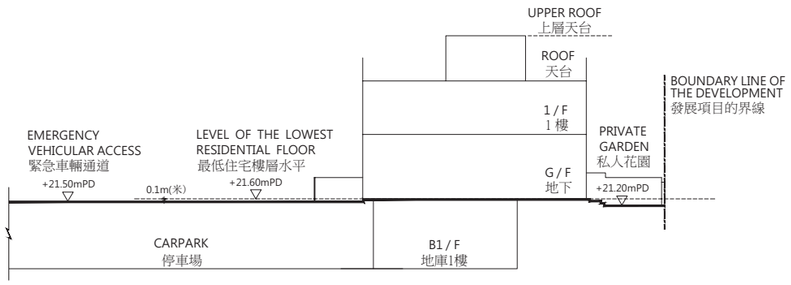

- The part of the Emergency Vehicular Access adjacent to House C8 is 21.50 metres above the Hong Kong Principal Datum.
  毗連C8號洋房的一段緊急車輛通道為香港主水平基準以上21.50米。
- Dotted line denotes the lowest residential floor.
  虛線為最低住宅樓層水平。

* The levels are based on the survey as carried out by the chartered land surveyor, Patrick Yuen Land Surveyor Co.Ltd. on 31 May 2016.
水平基準根據特許土地測量師，阮步臻土地測量師行有限公司於2016年5月31日進行的測量。

Cross-Section Plan H17
橫截面圖H17

House C9
C9號洋房

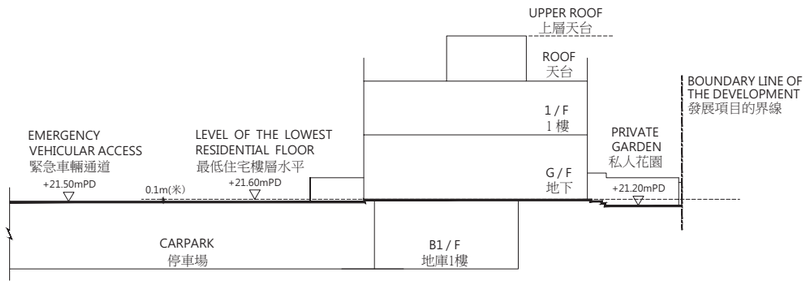

- The part of the Emergency Vehicular Access adjacent to House C9 is 21.50 metres above the Hong Kong Principal Datum.
  毗連C9號洋房的一段緊急車輛通道為香港主水平基準以上21.50米。
- Dotted line denotes the lowest residential floor.
  虛線為最低住宅樓層水平。

Cross-Section Plan H18
橫截面圖H18

House C10
C10號洋房

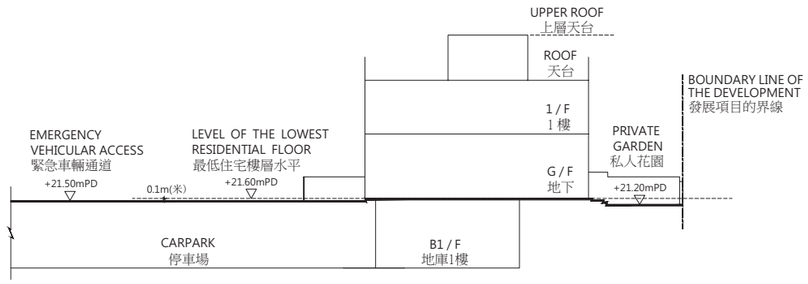

- The part of the Emergency Vehicular Access adjacent to House C10 is 21.50 metres above the Hong Kong Principal Datum.
  毗連C10號洋房的一段緊急車輛通道為香港主水平基準以上21.50米。
- Dotted line denotes the lowest residential floor.
  虛線為最低住宅樓層水平。

Key Plan
索引圖

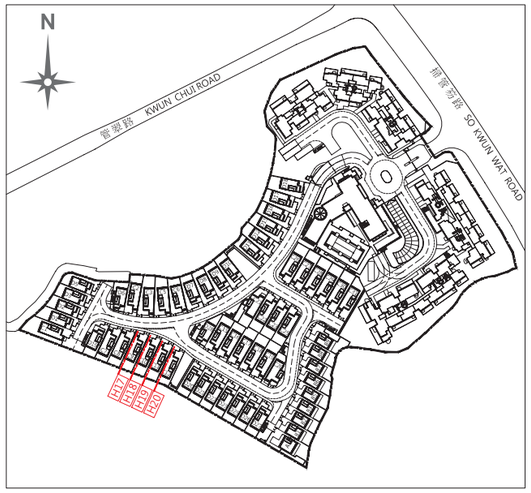

Legend 圖例：

—▽— Height in metres above Hong Kong Principal Datum (HKPD).
香港主水平基準以上高度(米)。

Cross-Section Plan H19
橫截面圖H19

House C11
C11號洋房

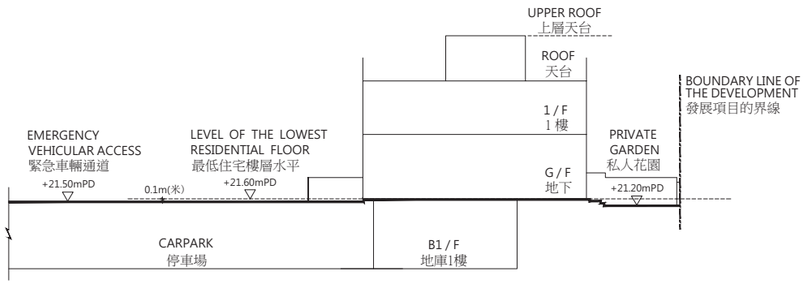

- The part of the Emergency Vehicular Access adjacent to House C11 is 21.50 metres above the Hong Kong Principal Datum.
  毗連C11號洋房的一段緊急車輛通道為香港主水平基準以上21.50米。
- Dotted line denotes the lowest residential floor.
  虛線為最低住宅樓層水平。

Cross-Section Plan H20
橫截面圖H20

House C12
C12號洋房

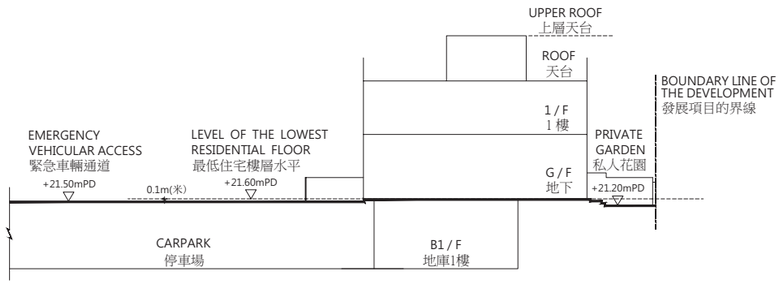

- The part of the Emergency Vehicular Access adjacent to House C12 is 21.50 metres above the Hong Kong Principal Datum.
  毗連C12號洋房的一段緊急車輛通道為香港主水平基準以上21.50米。
- Dotted line denotes the lowest residential floor.
  虛線為最低住宅樓層水平。

* The levels are based on the survey as carried out by the chartered land surveyor, Patrick Yuen Land Surveyor Co.Ltd. on 31 May 2016.
水平基準根據特許土地測量師，阮步臻土地測量師行有限公司於2016年5月31日進行的測量。

Cross-Section Plan H21
橫截面圖H21

House C15
C15號洋房

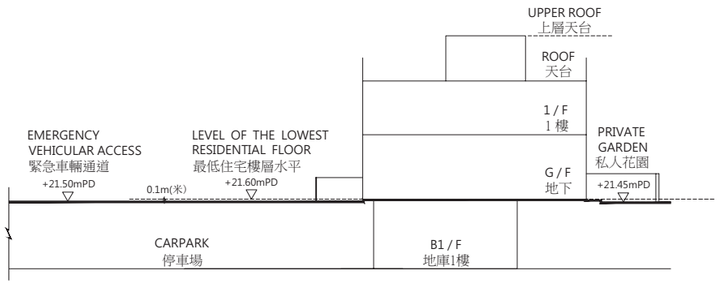

- The part of the Emergency Vehicular Access adjacent to House C15 is 21.50 metres above the Hong Kong Principal Datum.
  毗連C15號洋房的一段緊急車輛通道為香港主水平基準以上21.50米。
- Dotted line denotes the lowest residential floor.
  虛線為最低住宅樓層水平。

Cross-Section Plan H22
橫截面圖H22

House C16
C16號洋房

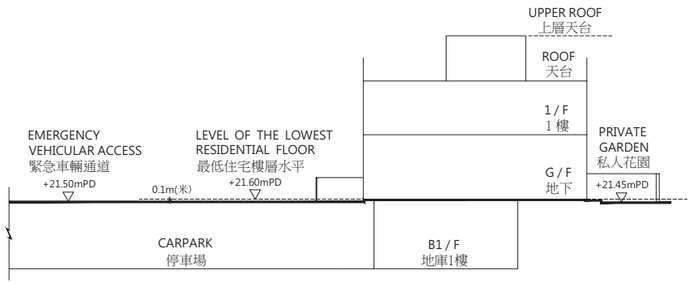

- The part of the Emergency Vehicular Access adjacent to House C16 is 21.50 metres above the Hong Kong Principal Datum.
  毗連C16號洋房的一段緊急車輛通道為香港主水平基準以上21.50米。
- Dotted line denotes the lowest residential floor.
  虛線為最低住宅樓層水平。

Key Plan
索引圖

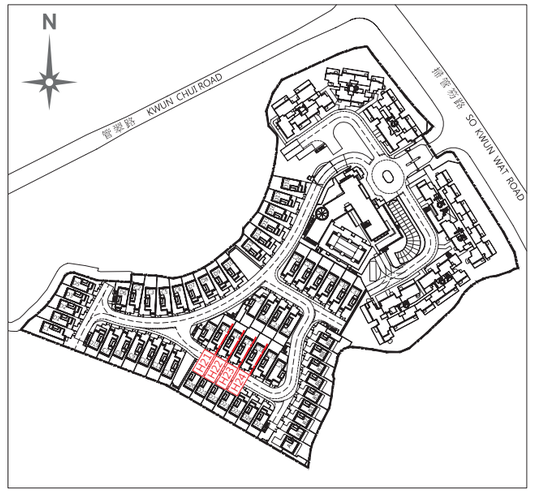

Legend 圖例：

—▽— Height in metres above Hong Kong Principal Datum (HKPD).
香港主水平基準以上高度(米)。

Cross-Section Plan H23
橫截面圖H23

House C17
C17號洋房

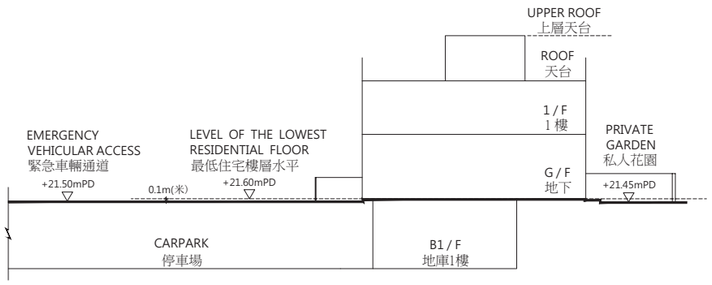

- The part of the Emergency Vehicular Access adjacent to House C17 is 21.50 metres above the Hong Kong Principal Datum.
  毗連C17號洋房的一段緊急車輛通道為香港主水平基準以上21.50米。
- Dotted line denotes the lowest residential floor.
  虛線為最低住宅樓層水平。

Cross-Section Plan H24
橫截面圖H24

House C18
C18號洋房

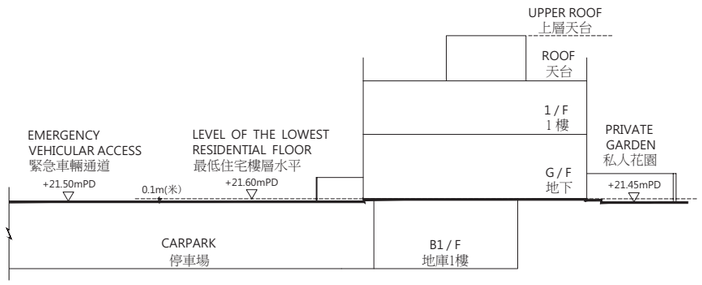

- The part of the Emergency Vehicular Access adjacent to House C18 is 21.50 metres above the Hong Kong Principal Datum.
  毗連C18號洋房的一段緊急車輛通道為香港主水平基準以上21.50米。
- Dotted line denotes the lowest residential floor.
  虛線為最低住宅樓層水平。

* The levels are based on the survey as carried out by the chartered land surveyor, Patrick Yuen Land Surveyor Co.Ltd. on 31 May 2016.
水平基準根據特許土地測量師，阮步臻土地測量師行有限公司於2016年5月31日進行的測量。

Cross-Section Plan H25
橫截面圖H25

House C19
C19號洋房

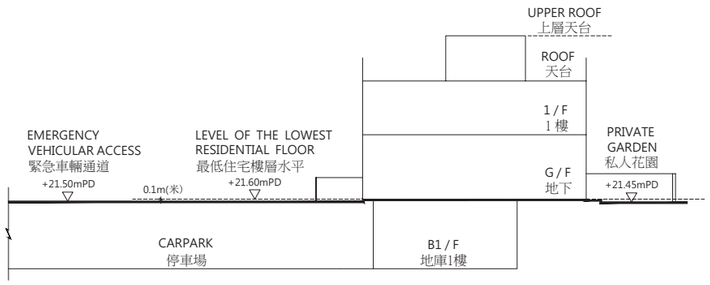

- The part of the Emergency Vehicular Access adjacent to House C19 is 21.50 metres above the Hong Kong Principal Datum.
  毗連C19號洋房的一段緊急車輛通道為香港主水平基準以上21.50米。
- Dotted line denotes the lowest residential floor.
  虛線為最低住宅樓層水平。

Cross-Section Plan H26
橫截面圖H26

House C20
C20號洋房

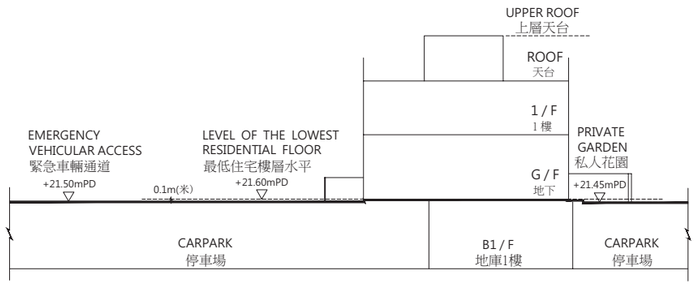

- The part of the Emergency Vehicular Access adjacent to House C20 is 21.50 metres above the Hong Kong Principal Datum.
  毗連C20號洋房的一段緊急車輛通道為香港主水平基準以上21.50米。
- Dotted line denotes the lowest residential floor.
  虛線為最低住宅樓層水平。

Key Plan
索引圖

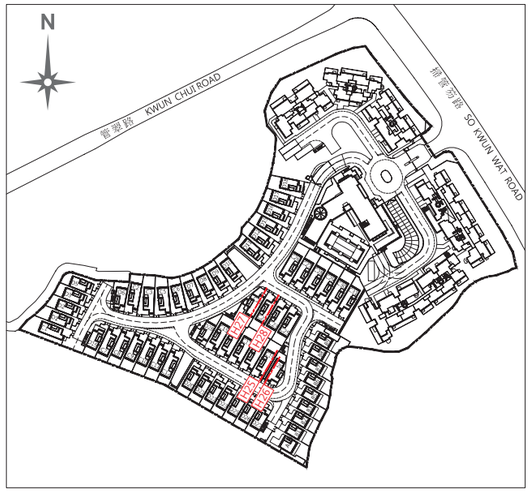

Legend 圖例：

—▽— Height in metres above Hong Kong Principal Datum (HKPD).
香港主水平基準以上高度(米)。

Cross-Section Plan H27
橫截面圖H27

House C21
C21號洋房

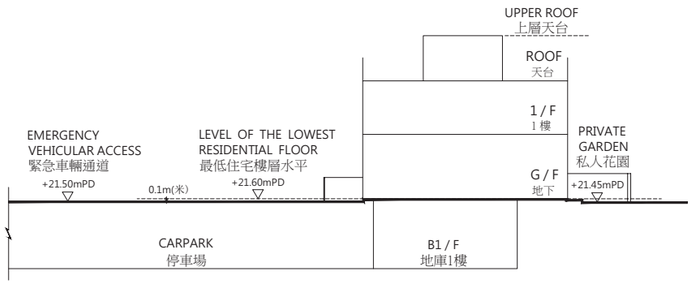

- The part of the Emergency Vehicular Access adjacent to House C21 is 21.50 metres above the Hong Kong Principal Datum.
  毗連C21號洋房的一段緊急車輛通道為香港主水平基準以上21.50米。
- Dotted line denotes the lowest residential floor.
  虛線為最低住宅樓層水平。

Cross-Section Plan H28
橫截面圖H28

House C22
C22號洋房

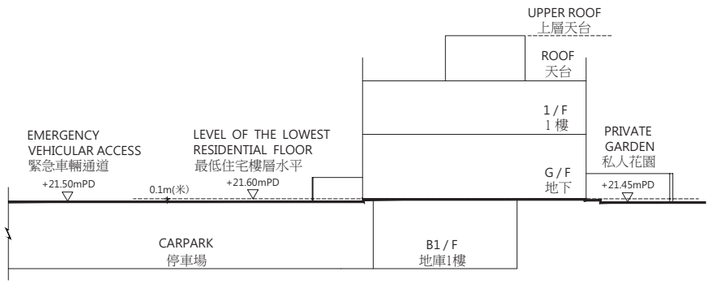

- The part of the Emergency Vehicular Access adjacent to House C22 is 21.50 metres above the Hong Kong Principal Datum.
  毗連C22號洋房的一段緊急車輛通道為香港主水平基準以上21.50米。
- Dotted line denotes the lowest residential floor.
  虛線為最低住宅樓層水平。

* The levels are based on the survey as carried out by the chartered land surveyor, Patrick Yuen Land Surveyor Co.Ltd. on 31 May 2016.
水平基準根據特許土地測量師，阮步臻土地測量師行有限公司於2016年5月31日進行的測量。

Cross-Section Plan H29
橫截面圖H29

House C23
C23號洋房

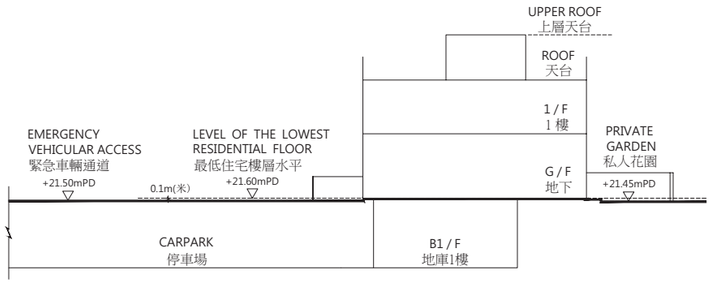

- The part of the Emergency Vehicular Access adjacent to House C23 is 21.50 metres above the Hong Kong Principal Datum.
  毗連C23號洋房的一段緊急車輛通道為香港主水平基準以上21.50米。
- Dotted line denotes the lowest residential floor.
  虛線為最低住宅樓層水平。

Cross-Section Plan H30
橫截面圖H30

House C25
C25號洋房

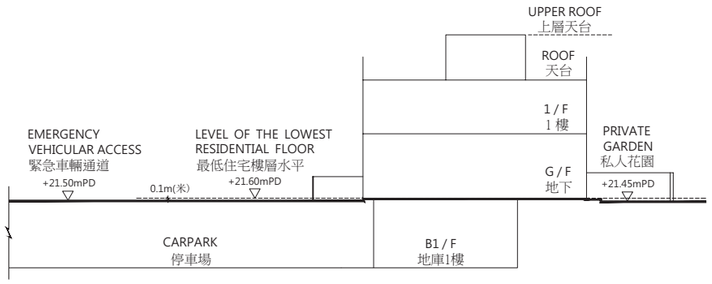

- The part of the Emergency Vehicular Access adjacent to House C25 is 21.50 metres above the Hong Kong Principal Datum.
  毗連C25號洋房的一段緊急車輛通道為香港主水平基準以上21.50米。
- Dotted line denotes the lowest residential floor.
  虛線為最低住宅樓層水平。

Key Plan
索引圖

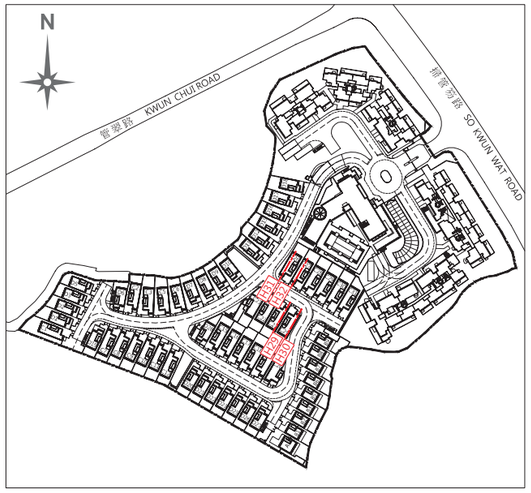

Legend 圖例：

—▽— Height in metres above Hong Kong Principal Datum (HKPD).
香港主水平基準以上高度(米)。

Cross-Section Plan H31
橫截面圖H31

House C26
C26號洋房

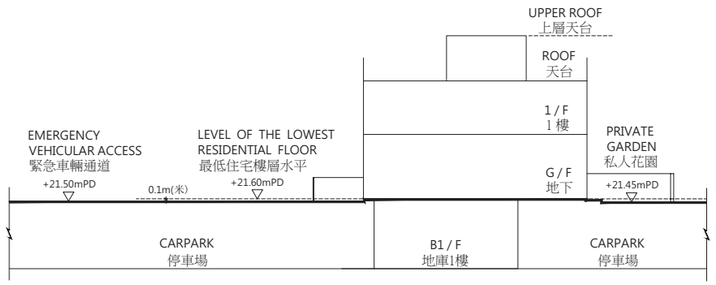

- The part of the Emergency Vehicular Access adjacent to House C26is 21.50 metres above the Hong Kong Principal Datum.
  毗連C26號洋房的一段緊急車輛通道為香港主水平基準以上21.50米。
- Dotted line denotes the lowest residential floor.
  虛線為最低住宅樓層水平。

Cross-Section Plan H32
橫截面圖H32

House C27
C27號洋房

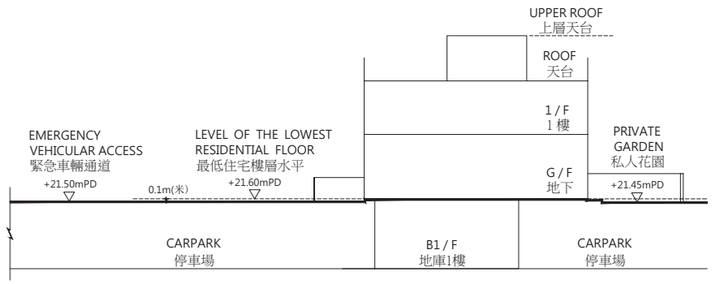

- The part of the Emergency Vehicular Access adjacent to House C27 is 21.50 metres above the Hong Kong Principal Datum.
  毗連C27號洋房的一段緊急車輛通道為香港主水平基準以上21.50米。
- Dotted line denotes the lowest residential floor.
  虛線為最低住宅樓層水平。

* The levels are based on the survey as carried out by the chartered land surveyor, Patrick Yuen Land Surveyor Co.Ltd. on 31 May 2016.
水平基準根據特許土地測量師，阮步臻土地測量師行有限公司於2016年5月31日進行的測量。

Cross-Section Plan H33
橫截面圖H33

House C28
C28號洋房

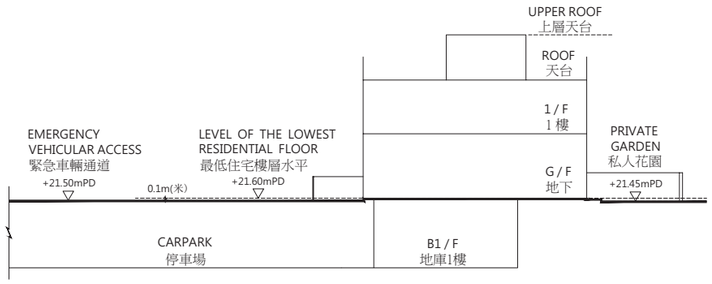

- The part of the Emergency Vehicular Access adjacent to House C28 is 21.50 metres above the Hong Kong Principal Datum.
  毗連C28號洋房的一段緊急車輛通道為香港主水平基準以上21.50米。
- Dotted line denotes the lowest residential floor.
  虛線為最低住宅樓層水平。

Cross-Section Plan H34
橫截面圖H34

House C29
C29號洋房

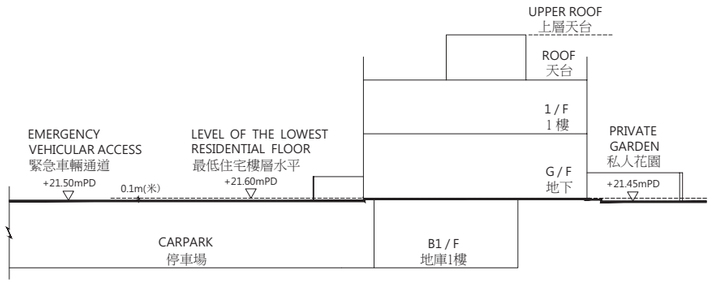

- The part of the Emergency Vehicular Access adjacent to House C29 is 21.50 metres above the Hong Kong Principal Datum.
  毗連C29號洋房的一段緊急車輛通道為香港主水平基準以上21.50米。
- Dotted line denotes the lowest residential floor.
  虛線為最低住宅樓層水平。

Key Plan
索引圖

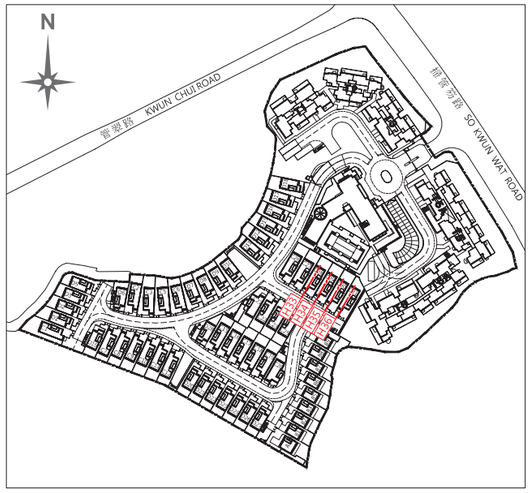

Legend 圖例：

—▽— Height in metres above Hong Kong Principal Datum (HKPD).
香港主水平基準以上高度(米)。

Cross-Section Plan H35
橫截面圖H35

House C30
C30號洋房

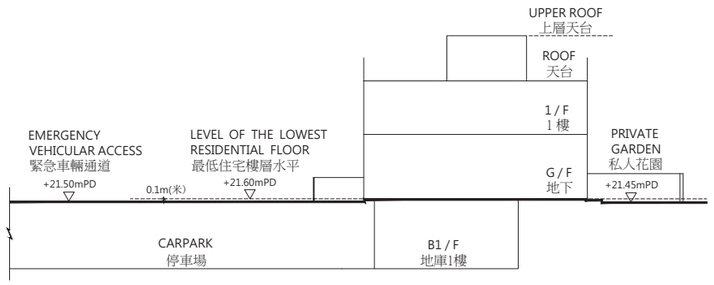

- The part of the Emergency Vehicular Access adjacent to House C30 is 21.50 metres above the Hong Kong Principal Datum.
  毗連C30號洋房的一段緊急車輛通道為香港主水平基準以上21.50米。
- Dotted line denotes the lowest residential floor.
  虛線為最低住宅樓層水平。

Cross-Section Plan H36
橫截面圖H36

House C31
C31號洋房

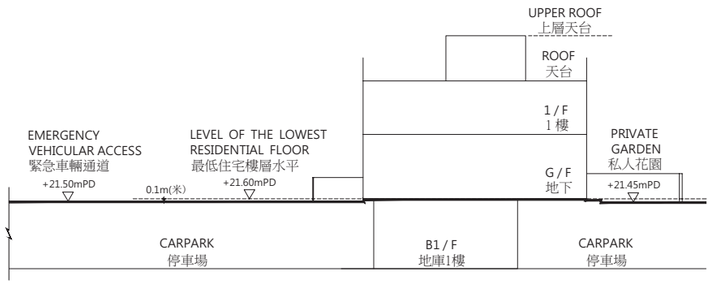

- The part of the Emergency Vehicular Access adjacent to House C31 is 21.50 metres above the Hong Kong Principal Datum.
  毗連C31號洋房的一段緊急車輛通道為香港主水平基準以上21.50米。
- Dotted line denotes the lowest residential floor.
  虛線為最低住宅樓層水平。

* The levels are based on the survey as carried out by the chartered land surveyor, Patrick Yuen Land Surveyor Co.Ltd. on 31 May 2016.
水平基準根據特許土地測量師，阮步臻土地測量師行有限公司於2016年5月31日進行的測量。

Cross-Section Plan H37
橫截面圖H37

House D1
D1號洋房

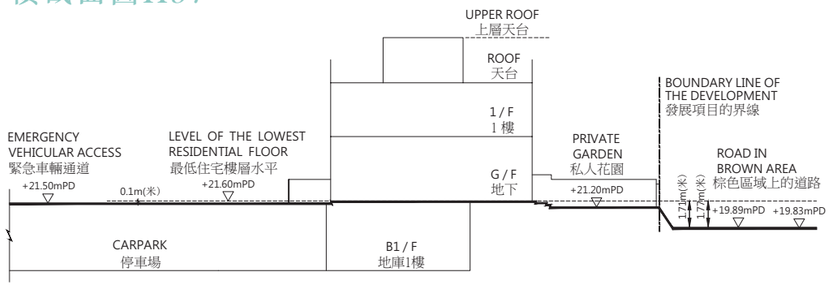

- The part of the Emergency Vehicular Access adjacent to House D1 is 21.50 metres above the Hong Kong Principal Datum.
  毗連D1號洋房的一段緊急車輛通道為香港主水平基準以上21.50米。
- The part of the road in Brown Area (as defined in the Land Grant)adjacent to House D1 is 19.83 to 19.89 metres above the Hong Kong Principal Datum. For details and location of the Brown Area, please refer to the Land Grant.
  毗連D1號洋房的一段棕色區域（定義見批地文件）上的道路為香港主水平基準以上 19.83至19.89米。有關棕色區域的詳情及位置，請參考批地文件。
- Dotted line denotes the lowest residential floor.
  虛線為最低住宅樓層水平。

Cross-Section Plan H38
橫截面圖H38

House D2
D2號洋房

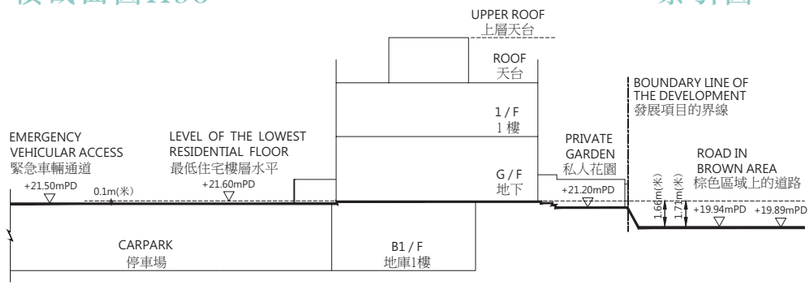

- The part of the Emergency Vehicular Access adjacent to House D2 is 21.50 metres above the Hong Kong Principal Datum.
  毗連D2號洋房的一段緊急車輛通道為香港主水平基準以上21.50米。
- The part of the road in Brown Area (as defined in the Land Grant) adjacent to House D2 is 19.89 to 19.94 metres above the Hong Kong Principal Datum. For details and location of the Brown Area, please refer to the Land Grant.
  毗連D2號洋房的一段棕色區域（定義見批地文件）上的道路為香港主水平基準以上 19.89至19.94米。有關棕色區域的詳情及位置，請參考批地文件。
- Dotted line denotes the lowest residential floor.
  虛線為最低住宅樓層水平。

Key Plan
索引圖

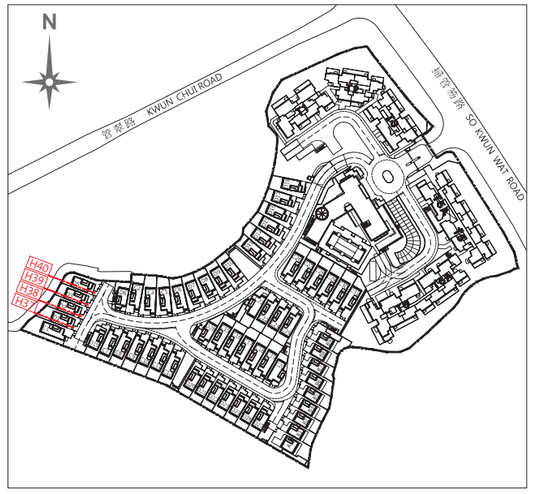

Legend 圖例：

▽ Height in metres above Hong Kong Principal Datum (HKPD).
香港主水平基準以上高度(米)。

Cross-Section Plan H39
橫截面圖H39

House D3
D3號洋房

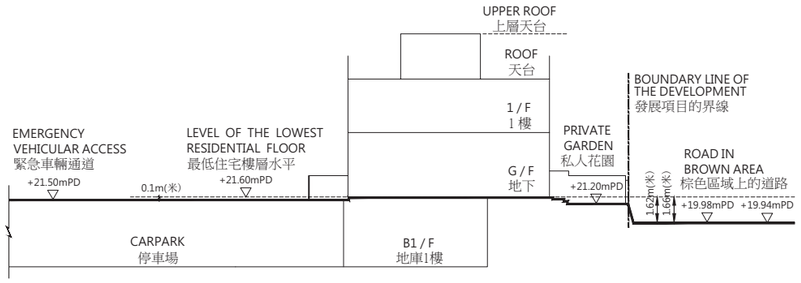

- The part of the Emergency Vehicular Access adjacent to House D3 is 21.50 metres above the Hong Kong Principal Datum.
  毗連D3號洋房的一段緊急車輛通道為香港主水平基準以上21.50米。
- The part of the road in Brown Area (as defined in the Land Grant) adjacent to House D3 is 19.94 to 19.98 metres above the Hong Kong Principal Datum. For details and location of the Brown Area, please refer to the Land Grant.
  毗連D3號洋房的一段棕色區域（定義見批地文件）上的道路為香港主水平基準以上 19.94至19.98米。有關棕色區域的詳情及位置，請參考批地文件。
- Dotted line denotes the lowest residential floor.
  虛線為最低住宅樓層水平。

Cross-Section Plan H40
橫截面圖H40

House D5
D5號洋房

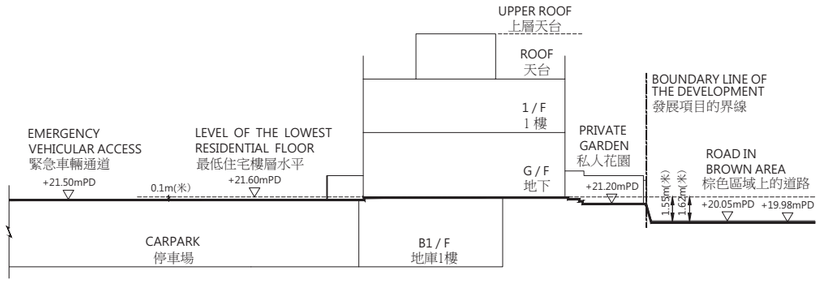

- The part of the Emergency Vehicular Access adjacent to House D5 is 21.50 metres above the Hong Kong Principal Datum.
  毗連D5號洋房的一段緊急車輛通道為香港主水平基準以上21.50米。
- The part of the road in Brown Area (as defined in the Land Grant) adjacent to House D5 is 19.98 to 20.05 metres above the Hong Kong Principal Datum. For details and location of the Brown Area, please refer to the Land Grant.
  毗連D5號洋房的一段棕色區域（定義見批地文件）上的道路為香港主水平基準以上 19.98至20.05米。有關棕色區域的詳情及位置，請參考批地文件。
- Dotted line denotes the lowest residential floor.
  虛線為最低住宅樓層水平。

* The levels are based on the survey as carried out by the chartered land surveyor, Patrick Yuen Land Surveyor Co.Ltd. on 31 May 2016.
水平基準根據特許土地測量師，阮步臻土地測量師行有限公司於2016年5月31日進行的測量。

Cross-Section Plan H41
橫截面圖H41

House D6
D6號洋房

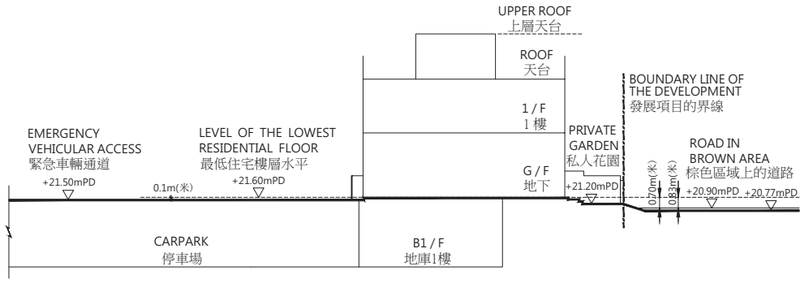

- The part of the Emergency Vehicular Access adjacent to House D6 is 21.50 metres above the Hong Kong Principal Datum.
  毗連D6號洋房的一段緊急車輛通道為香港主水平基準以上21.50米。
- The part of the road in Brown Area (as defined in the Land Grant) adjacent to House D6 is 20.77 to 20.90 metres above the Hong Kong Principal Datum. For details and location of the Brown Area, please refer to the Land Grant.
  毗連D6號洋房的一段棕色區域（定義見批地文件）上的道路為香港主水平基準以上 20.77至20.90米。 有關棕色區域的詳情及位置，請參考批地文件。
- Dotted line denotes the lowest residential floor.
  虛線為最低住宅樓層水平。

Cross-Section Plan H42
橫截面圖H42

House D7
D7號洋房

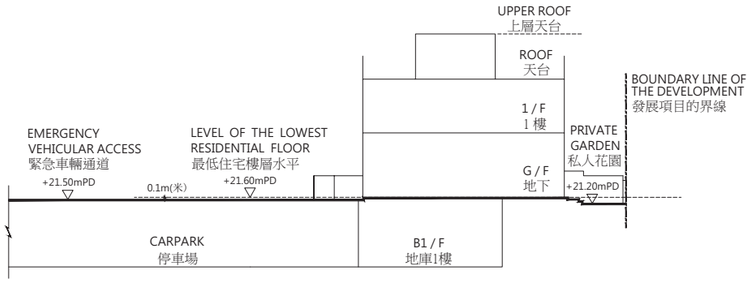

- The part of the Emergency Vehicular Access adjacent to House D7 is 21.50 metres above the Hong Kong Principal Datum.
  毗連D7號洋房的一段緊急車輛通道為香港主水平基準以上21.50米。
- Dotted line denotes the lowest residential floor.
  虛線為最低住宅樓層水平。

Key Plan
索引圖

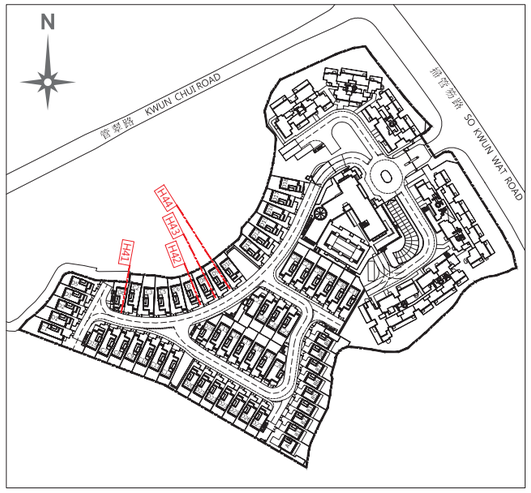

Legend 圖例：

—▽— Height in metres above Hong Kong Principal Datum (HKPD).
香港主水平基準以上高度(米)。

Cross-Section Plan H43
橫截面圖H43

House D8
D8號洋房

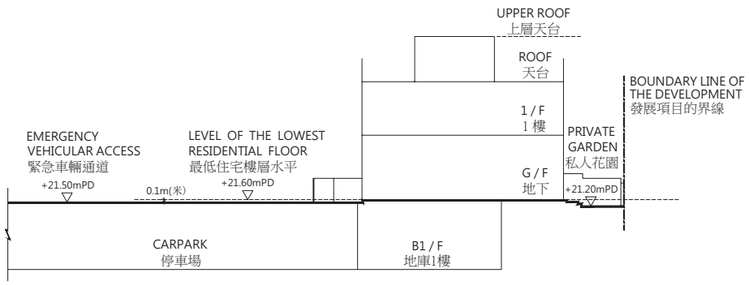

- The part of the Emergency Vehicular Access adjacent to House D8 is 21.50 metres above the Hong Kong Principal Datum.
  毗連D8號洋房的一段緊急車輛通道為香港主水平基準以上21.50米。
- Dotted line denotes the lowest residential floor.
  虛線為最低住宅樓層水平。

Cross-Section Plan H44
橫截面圖H44

House D9
D9號洋房

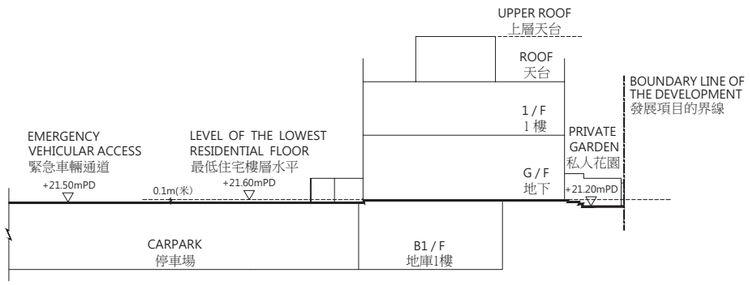

- The part of the Emergency Vehicular Access adjacent to House D9 is 21.50 metres above the Hong Kong Principal Datum.
  毗連D9號洋房的一段緊急車輛通道為香港主水平基準以上21.50米。
- Dotted line denotes the lowest residential floor.
  虛線為最低住宅樓層水平。

* The levels are based on the survey as carried out by the chartered land surveyor, Patrick Yuen Land Surveyor Co.Ltd. on 31 May 2016.
水平基準根據特許土地測量師，阮步臻土地測量師行有限公司於2016年5月31日進行的測量。

Cross-Section Plan H45
橫截面圖H45

House D10
D10號洋房

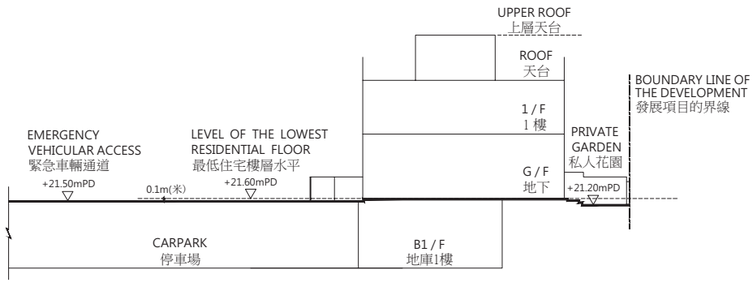

- The part of the Emergency Vehicular Access adjacent to House D10 is 21.50 metres above the Hong Kong Principal Datum.
  毗連D10號洋房的一段緊急車輛通道為香港主水平基準以上21.50米。
- Dotted line denotes the lowest residential floor.
  虛線為最低住宅樓層水平。

Cross-Section Plan H46
橫截面圖H46

House D11
D11號洋房

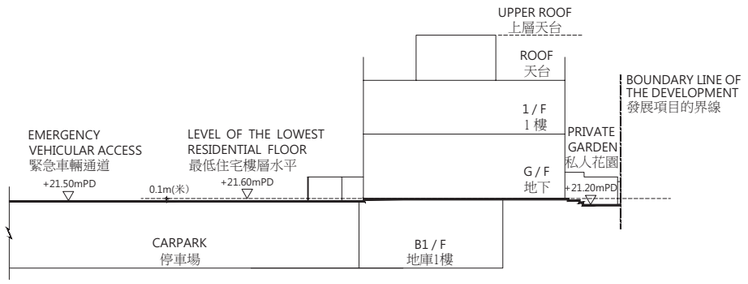

- The part of the Emergency Vehicular Access adjacent to House D11 is 21.50 metres above the Hong Kong Principal Datum.
  毗連D11號洋房的一段緊急車輛通道為香港主水平基準以上21.50米。
- Dotted line denotes the lowest residential floor.
  虛線為最低住宅樓層水平。

Key Plan
索引圖

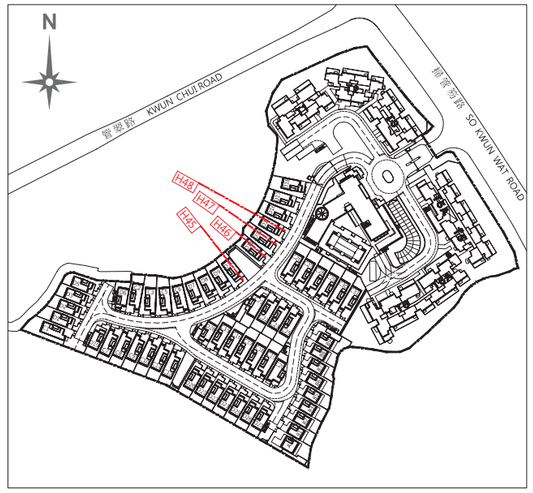

Legend 圖例：

—▽— Height in metres above Hong Kong Principal Datum (HKPD).
香港主水平基準以上高度(米)。

Cross-Section Plan H47
橫截面圖H47

House D12
D12號洋房

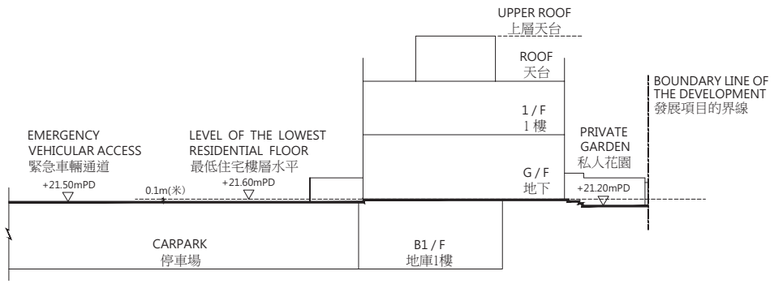

- The part of the Emergency Vehicular Access adjacent to House D12 is 21.50 metres above the Hong Kong Principal Datum.
  毗連D12號洋房的一段緊急車輛通道為香港主水平基準以上21.50米。
- Dotted line denotes the lowest residential floor.
  虛線為最低住宅樓層水平。

Cross-Section Plan H48
橫截面圖H48

House D15
D15號洋房

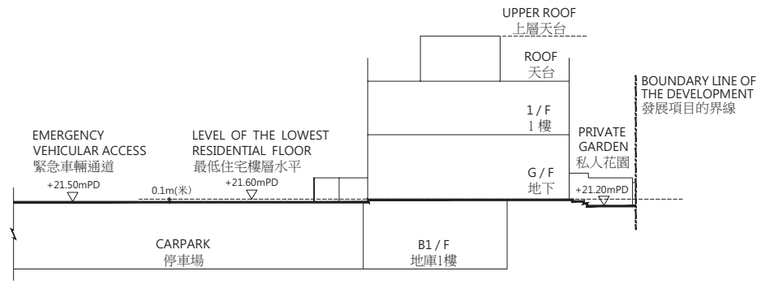

- The part of the Emergency Vehicular Access adjacent to House D15 is 21.50 metres above the Hong Kong Principal Datum.
  毗連D15號洋房的一段緊急車輛通道為香港主水平基準以上21.50米。
- Dotted line denotes the lowest residential floor.
  虛線為最低住宅樓層水平。

* The levels are based on the survey as carried out by the chartered land surveyor, Patrick Yuen Land Surveyor Co.Ltd. on 31 May 2016.
水平基準根據特許土地測量師，阮步臻土地測量師行有限公司於2016年5月31日進行的測量。

Cross-Section Plan H49
橫截面圖H49

House D16
D16號洋房

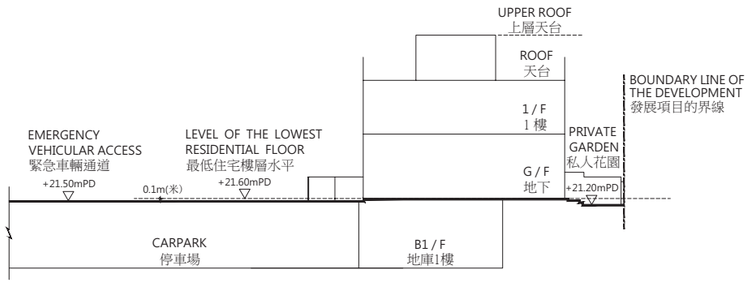

- The part of the Emergency Vehicular Access adjacent to House D16 is 21.50 metres above the Hong Kong Principal Datum.
  毗連D16號洋房的一段緊急車輛通道為香港主水平基準以上21.50米。
- Dotted line denotes the lowest residential floor.
  虛線為最低住宅樓層水平。

Cross-Section Plan H50
橫截面圖H50

House D17
D17號洋房

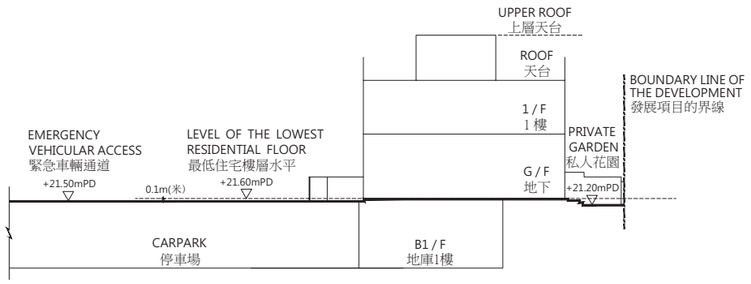

- The part of the Emergency Vehicular Access adjacent to House D17 is 21.50 metres above the Hong Kong Principal Datum.
  毗連D17號洋房的一段緊急車輛通道為香港主水平基準以上21.50米。
- Dotted line denotes the lowest residential floor.
  虛線為最低住宅樓層水平。

Key Plan
索引圖

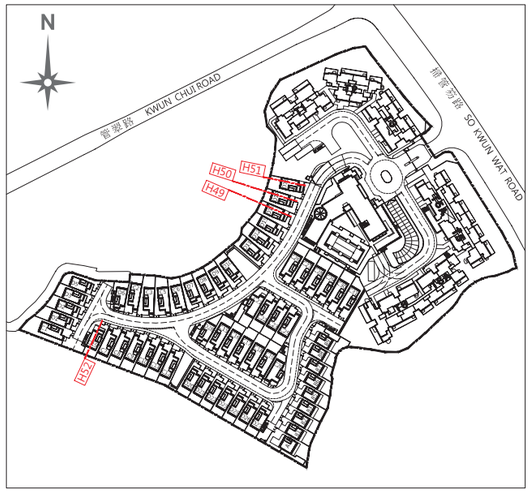

Legend 圖例：

—▽— Height in metres above Hong Kong Principal Datum (HKPD).
香港主水平基準以上高度(米)。

Cross-Section Plan H51
橫截面圖H51

House D18
D18號洋房

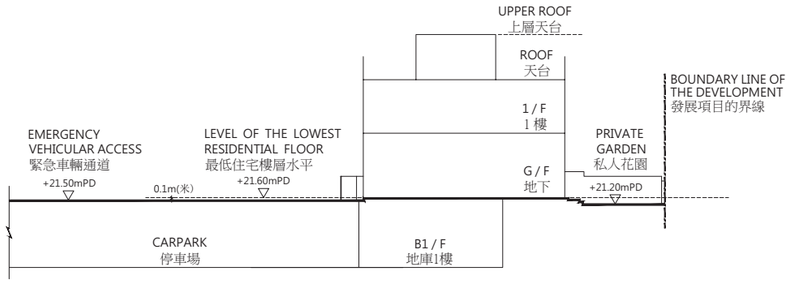

- The part of the Emergency Vehicular Access adjacent to House D18 is 21.50 metres above the Hong Kong Principal Datum.
  毗連D18號洋房的一段緊急車輛通道為香港主水平基準以上21.50米。
- Dotted line denotes the lowest residential floor.
  虛線為最低住宅樓層水平。

Cross-Section Plan H52
橫截面圖H52

House D19
D19號洋房

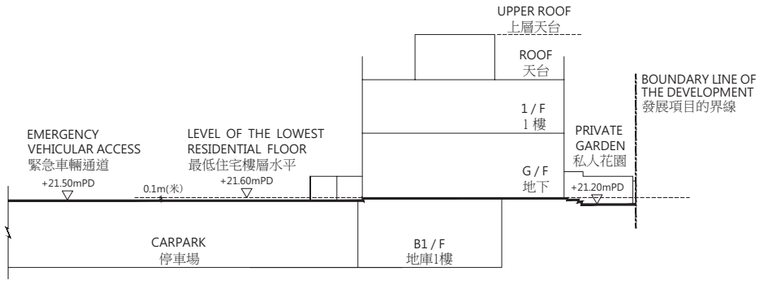

- The part of the Emergency Vehicular Access adjacent to House D19 is 21.50 metres above the Hong Kong Principal Datum.
  毗連D19號洋房的一段緊急車輛通道為香港主水平基準以上21.50米。
- Dotted line denotes the lowest residential floor.
  虛線為最低住宅樓層水平。

* The levels are based on the survey as carried out by the chartered land surveyor, Patrick Yuen Land Surveyor Co.Ltd. on 31 May 2016.
水平基準根據特許土地測量師，阮步臻土地測量師行有限公司於2016年5月31日進行的測量。

Cross-Section Plan H53
橫截面圖H53

House D20
D20號洋房

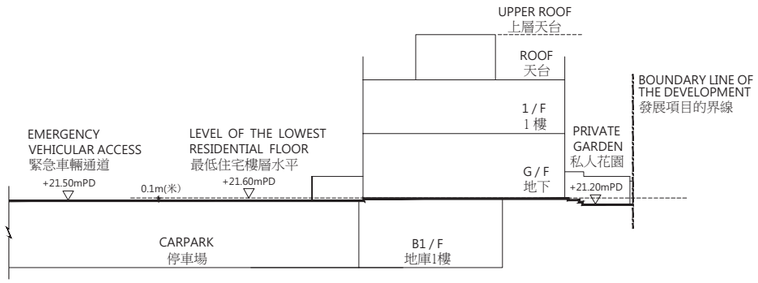

- The part of the Emergency Vehicular Access adjacent to House D20 is 21.50 metres above the Hong Kong Principal Datum.
  毗連D20號洋房的一段緊急車輛通道為香港主水平基準以上21.50米。
- Dotted line denotes the lowest residential floor.
  虛線為最低住宅樓層水平。

Cross-Section Plan H54
橫截面圖H54

House D21
D21號洋房

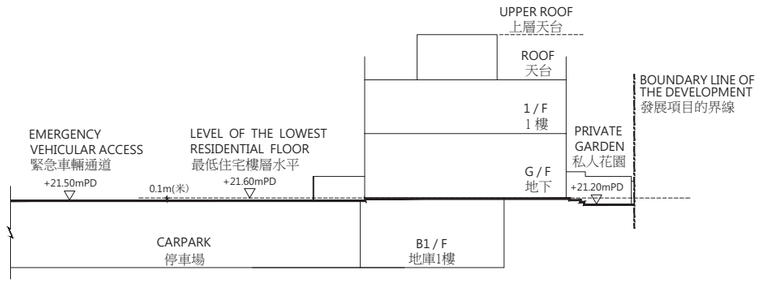

- The part of the Emergency Vehicular Access adjacent to House D21 is 21.50 metres above the Hong Kong Principal Datum.
  毗連D21號洋房的一段緊急車輛通道為香港主水平基準以上21.50米。
- Dotted line denotes the lowest residential floor.
  虛線為最低住宅樓層水平。

Key Plan
索引圖

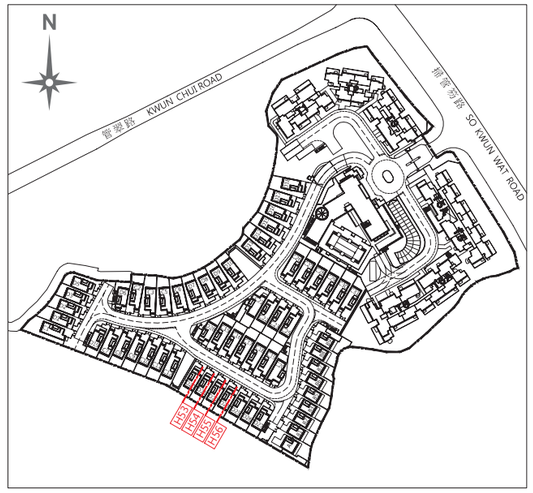

Legend 圖例：

—▽— Height in metres above Hong Kong Principal Datum (HKPD).
香港主水平基準以上高度(米)。

Cross-Section Plan H55
橫截面圖H55

House D22
D22號洋房

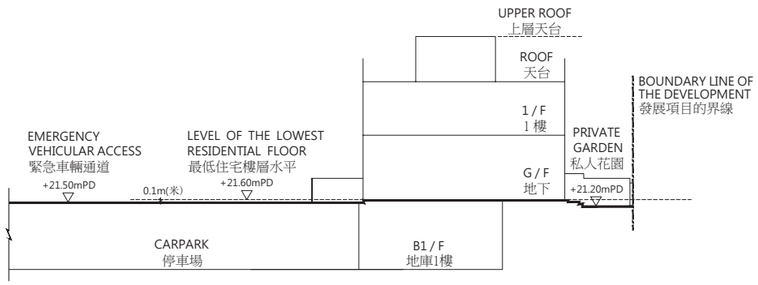

- The part of the Emergency Vehicular Access adjacent to House D22 is 21.50 metres above the Hong Kong Principal Datum.
  毗連D22號洋房的一段緊急車輛通道為香港主水平基準以上21.50米。
- Dotted line denotes the lowest residential floor.
  虛線為最低住宅樓層水平。

Cross-Section Plan H56
橫截面圖H56

House D23
D23號洋房

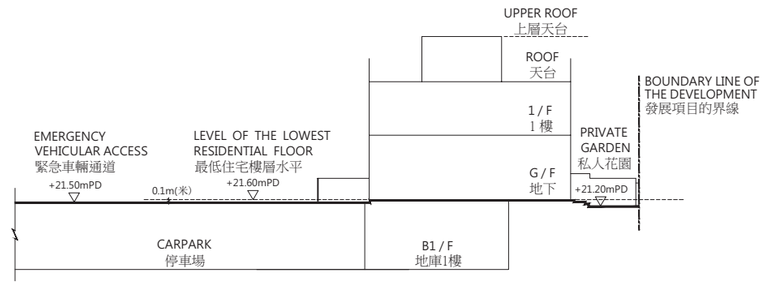

- The part of the Emergency Vehicular Access adjacent to House D23 is 21.50 metres above the Hong Kong Principal Datum.
  毗連D23號洋房的一段緊急車輛通道為香港主水平基準以上21.50米。
- Dotted line denotes the lowest residential floor.
  虛線為最低住宅樓層水平。

* The levels are based on the survey as carried out by the chartered land surveyor, Patrick Yuen Land Surveyor Co.Ltd. on 31 May 2016.
水平基準根據特許土地測量師，阮步臻土地測量師行有限公司於2016年5月31日進行的測量。

Cross-Section Plan H57
橫截面圖H57

House D25
D25號洋房

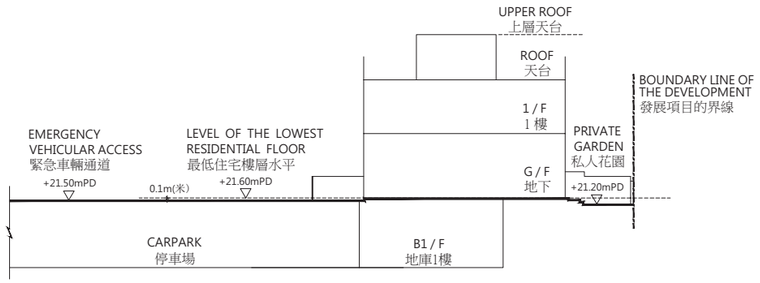

- The part of the Emergency Vehicular Access adjacent to House D25 is 21.50 metres above the Hong Kong Principal Datum.
  毗連D25號洋房的一段緊急車輛通道為香港主水平基準以上21.50米。
- Dotted line denotes the lowest residential floor.
  虛線為最低住宅樓層水平。

Cross-Section Plan H58
橫截面圖H58

House D26
D26號洋房

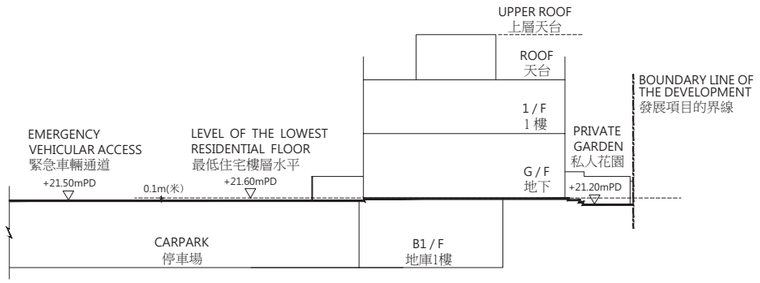

- The part of the Emergency Vehicular Access adjacent to House D26 is 21.50 metres above the Hong Kong Principal Datum.
  毗連D26號洋房的一段緊急車輛通道為香港主水平基準以上21.50米。
- Dotted line denotes the lowest residential floor.
  虛線為最低住宅樓層水平。

Key Plan
索引圖

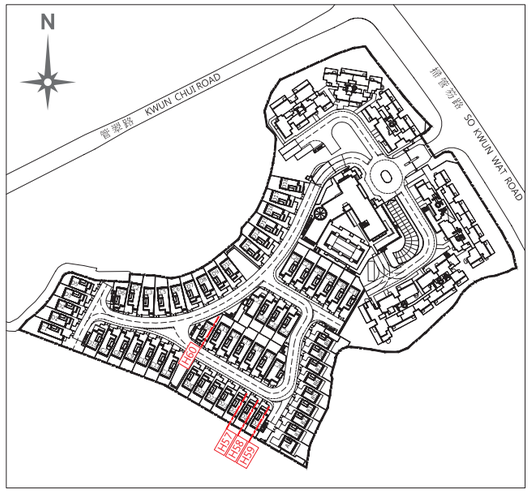

Legend 圖例：

—▽— Height in metres above Hong Kong Principal Datum (HKPD).
香港主水平基準以上高度(米)。

Cross-Section Plan H59
橫截面圖H59

House D27
D27號洋房

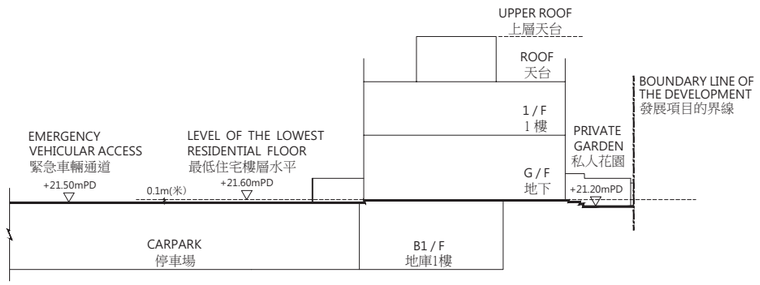

- The part of the Emergency Vehicular Access adjacent to House D27 is 21.50 metres above the Hong Kong Principal Datum.
  毗連D27號洋房的一段緊急車輛通道為香港主水平基準以上21.50米。
- Dotted line denotes the lowest residential floor.
  虛線為最低住宅樓層水平。

Cross-Section Plan H60
橫截面圖H60

House D28
D28號洋房

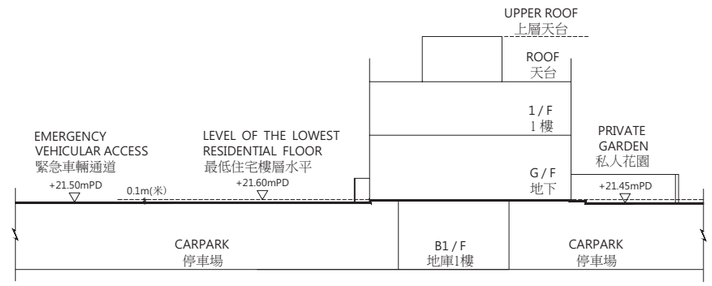

- The part of the Emergency Vehicular Access adjacent to House D28 is 21.50 metres above the Hong Kong Principal Datum.
  毗連D28號洋房的一段緊急車輛通道為香港主水平基準以上21.50米。
- Dotted line denotes the lowest residential floor.
  虛線為最低住宅樓層水平。

* The levels are based on the survey as carried out by the chartered land surveyor, Patrick Yuen Land Surveyor Co.Ltd. on 31 May 2016.
水平基準根據特許土地測量師，阮步臻土地測量師行有限公司於2016年5月31日進行的測量。

Cross-Section Plan T1
橫截面圖T1

Tower 1
第1座

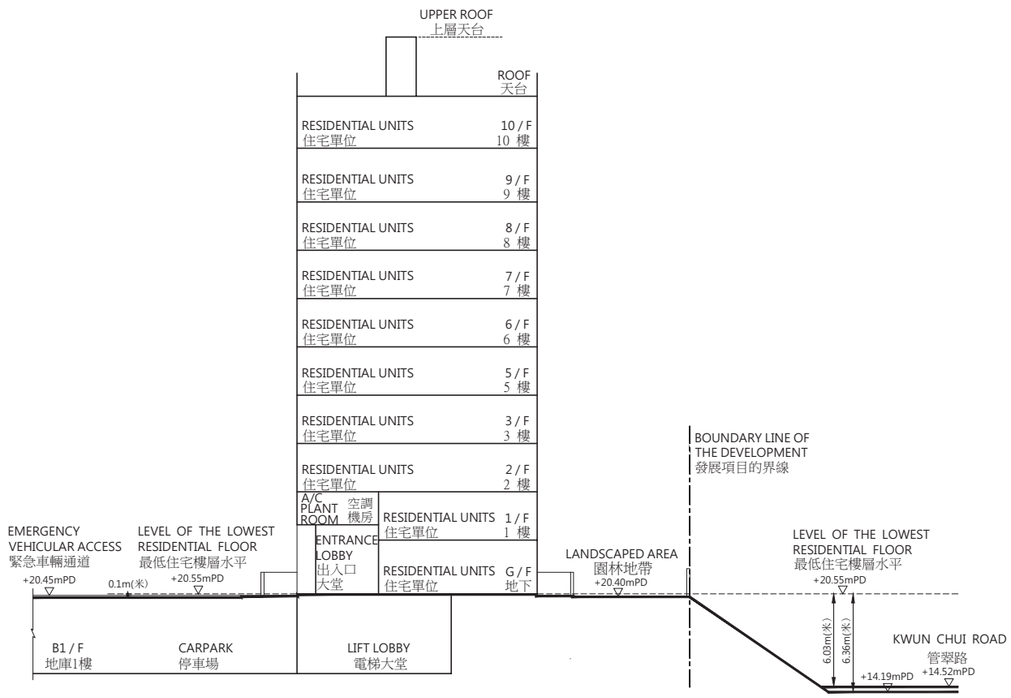

Key Plan
索引圖

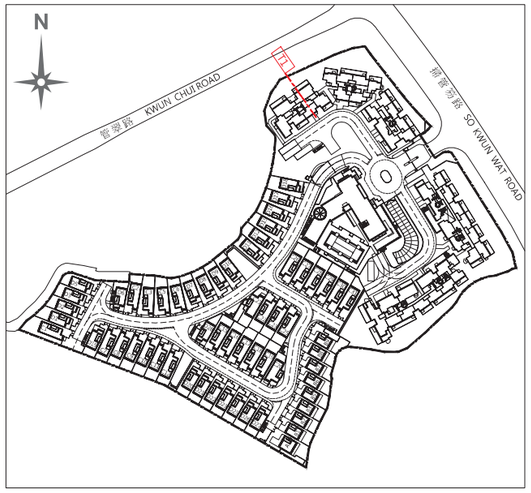

- The part of the Emergency Vehicular Access adjacent to Tower 1 is 20.45 metres above the Hong Kong Principal Datum.
  毗連第1座的一段緊急車輛通道為香港主水平基準以上20.45米。
- The part of Kwun Chui Road adjacent to Tower 1 is 14.19 to 14.52metres above the Hong Kong Principal Datum.
  毗連第1座的一段管翠路為香港主水平基準以上14.19至14.52米。
- Dotted line denotes the lowest residential floor.
  虛線為最低住宅樓層水平。

* The levels are based on the survey as carried out by the chartered land surveyor, Patrick Yuen Land Surveyor Co.Ltd. on 31 May 2016.
水平基準根據特許土地測量師，阮步臻土地測量師行有限公司於2016年5月31日進行的測量。

Cross-Section Plan T2
橫截面圖T2

Tower 2
第2座

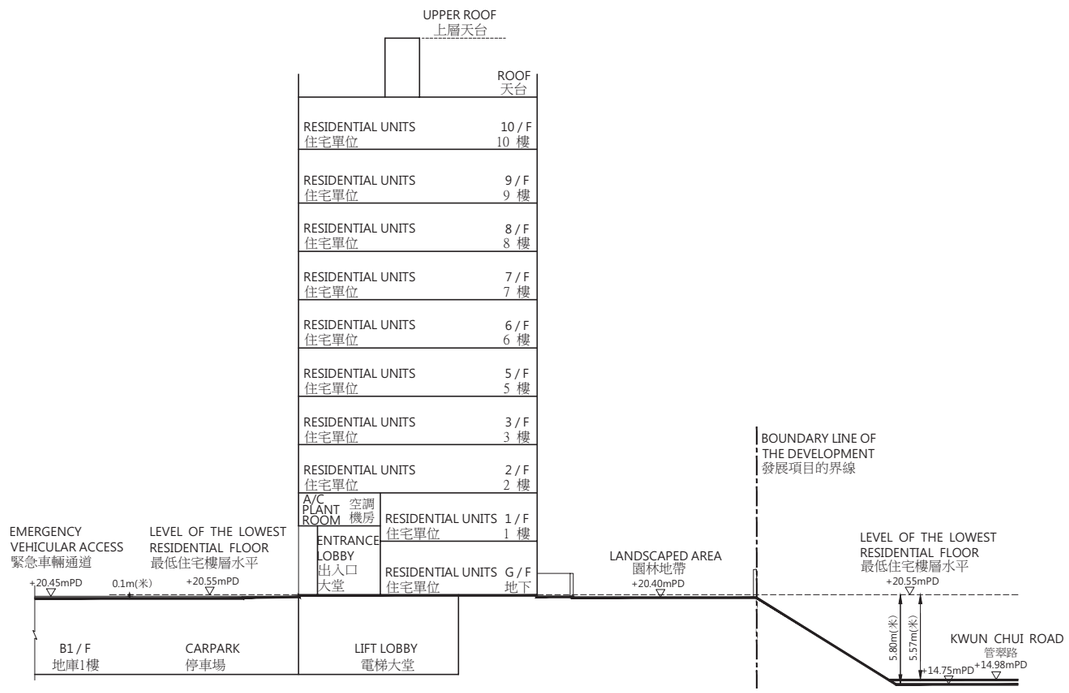

- The part of the Emergency Vehicular Access adjacent to Tower 2 is 20.45 metres above the Hong Kong Principal Datum.
  毗連第2座的一段緊急車輛通道為香港主水平基準以上20.45米。
- The part of Kwun Chui Road adjacent to Tower 2 is 14.75 to 14.98metres above the Hong Kong Principal Datum.
  毗連第2座的一段管翠路為香港主水平基準以上14.75至14.98米。
- Dotted line denotes the lowest residential floor.
  虛線為最低住宅樓層水平。

Key Plan
索引圖

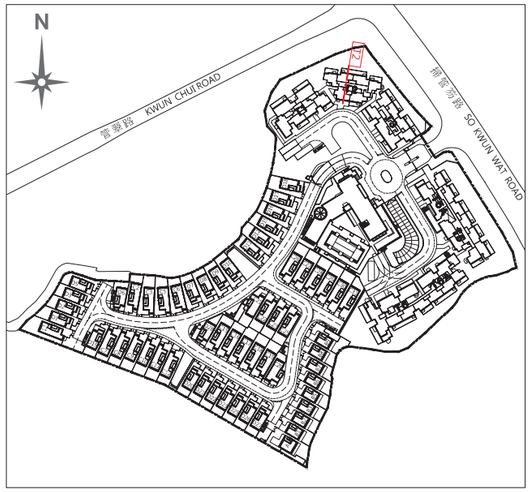

* The levels are based on the survey as carried out by the chartered land surveyor, Patrick Yuen Land Surveyor Co.Ltd. on 31 May 2016.
水平基準根據特許土地測量師，阮步臻土地測量師行有限公司於2016年5月31日進行的測量。

Cross-Section Plan T3
橫截面圖T3

Key Plan
索引圖

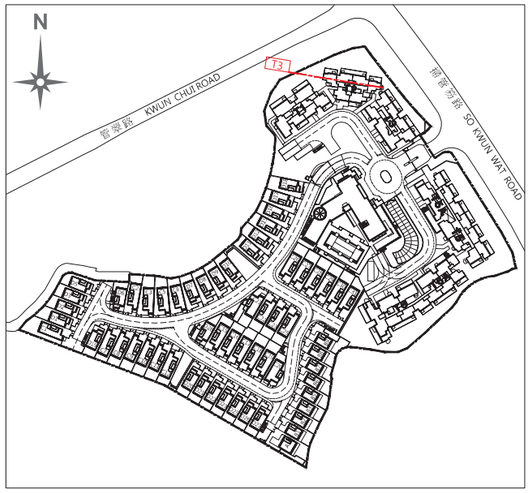

Tower 2
第2座

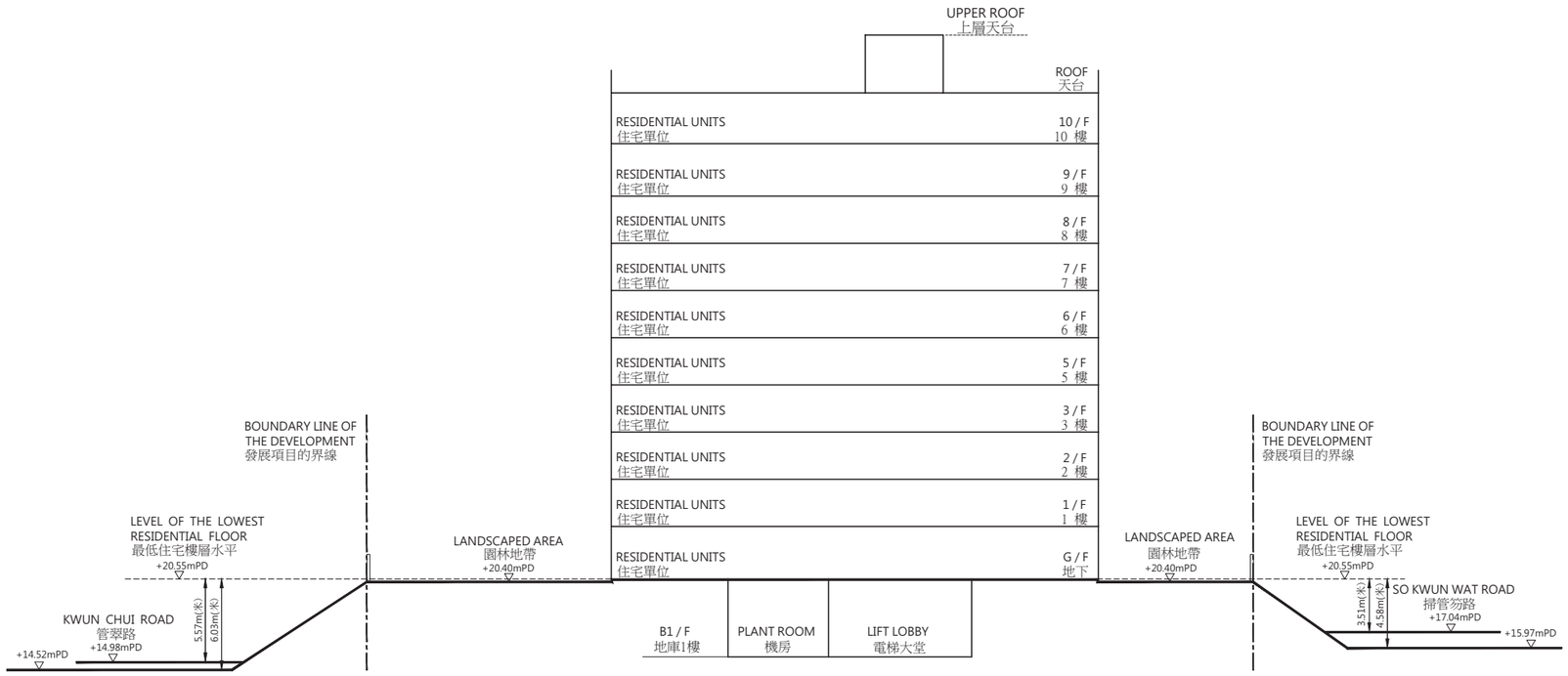

- The part of So Kwun Wat Road adjacent to Tower 2 is 15.97 to 17.04 metres above the Hong Kong Principal Datum.
  毗連第2座的一段掃管笏路為香港主水平基準以上15.97至17.04米。
- The part of Kwun Chui Road adjacent to Tower 2 is 14.52 to 14.98 metres above the Hong Kong Principal Datum.
  毗連第2座的一段管翠路為香港主水平基準以上14. 52至14.98米。
- Dotted line denotes the lowest residential floor.
  虛線為最低住宅樓層水平。

* The levels are based on the survey as carried out by the chartered land surveyor, Patrick Yuen Land Surveyor Co.Ltd. on 31 May 2016.
水平基準根據特許土地測量師，阮步臻土地測量師行有限公司於2016年5月31日進行的測量。

Cross-Section Plan T4
橫截面圖T4

Tower 3
第3座

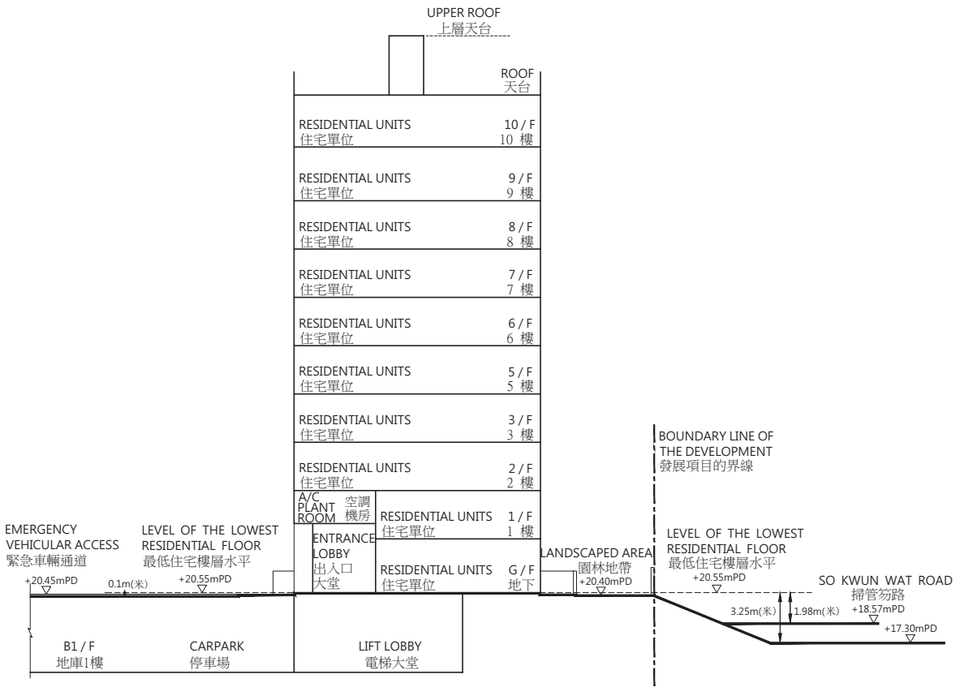

- The part of the Emergency Vehicular Access adjacent to Tower 3 is 20.45 metres above the Hong Kong Principal Datum.
  毗連第3座的一段緊急車輛通道為香港主水平基準以上20.45米。
- The part of So Kwun Wat Road adjacent to Tower 3 is 17.30 to 18.57 metres above the Hong Kong Principal Datum.
  毗連第3座的一段掃管笏路為香港主水平基準以上17.30至18.57米。
- Dotted line denotes the lowest residential floor.
  虛線為最低住宅樓層水平。

Cross-Section Plan T5
橫截面圖T5

Tower 3
第3座

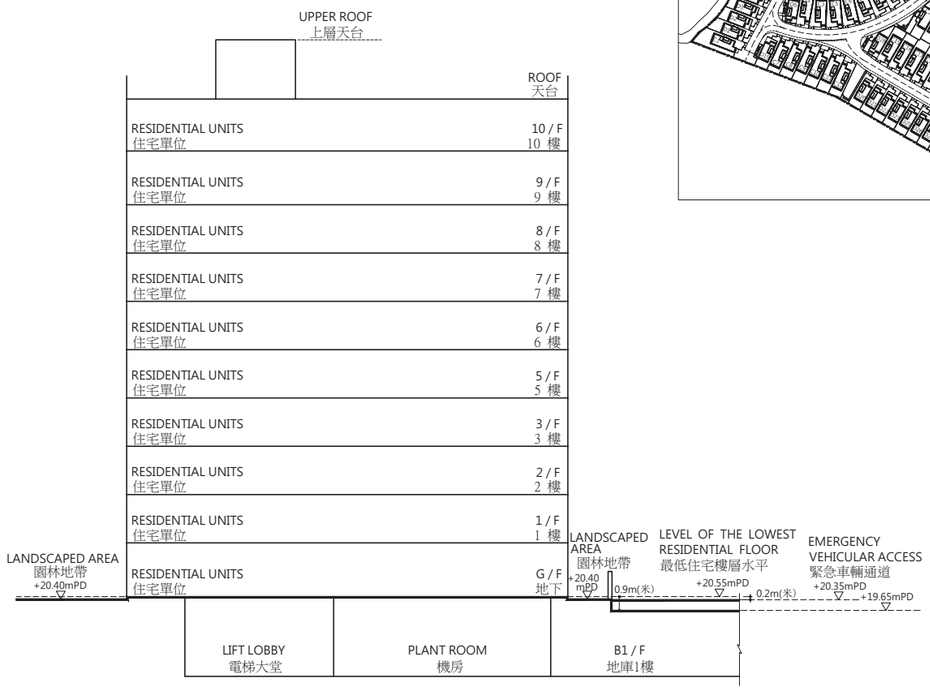

- The part of the Emergency Vehicular Access adjacent to Tower 3 is 19.65 to 20.35 metres above the Hong Kong Principal Datum.
  毗連第3座的一段緊急車輛通道為香港主水平基準以上19.65至20.35米。
- Dotted line denotes the lowest residential floor.
  虛線為最低住宅樓層水平。

Key Plan
索引圖

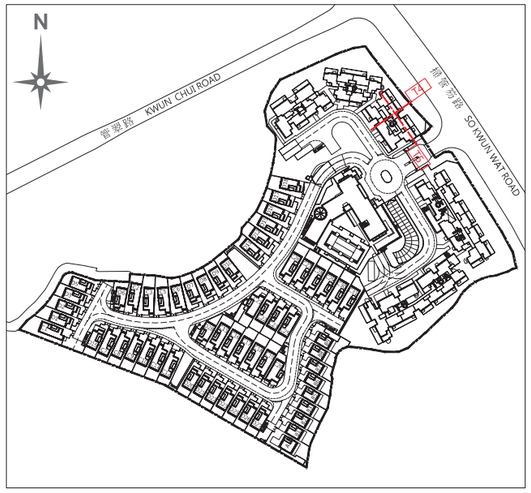

* The levels are based on the survey as carried out by the chartered land surveyor, Patrick Yuen Land Surveyor Co.Ltd. on 31 May 2016.
水平基準根據特許土地測量師，阮步臻土地測量師行有限公司於2016年5月31日進行的測量。

Cross-Section Plan T6
橫截面圖T6

Tower 5A
第5A座

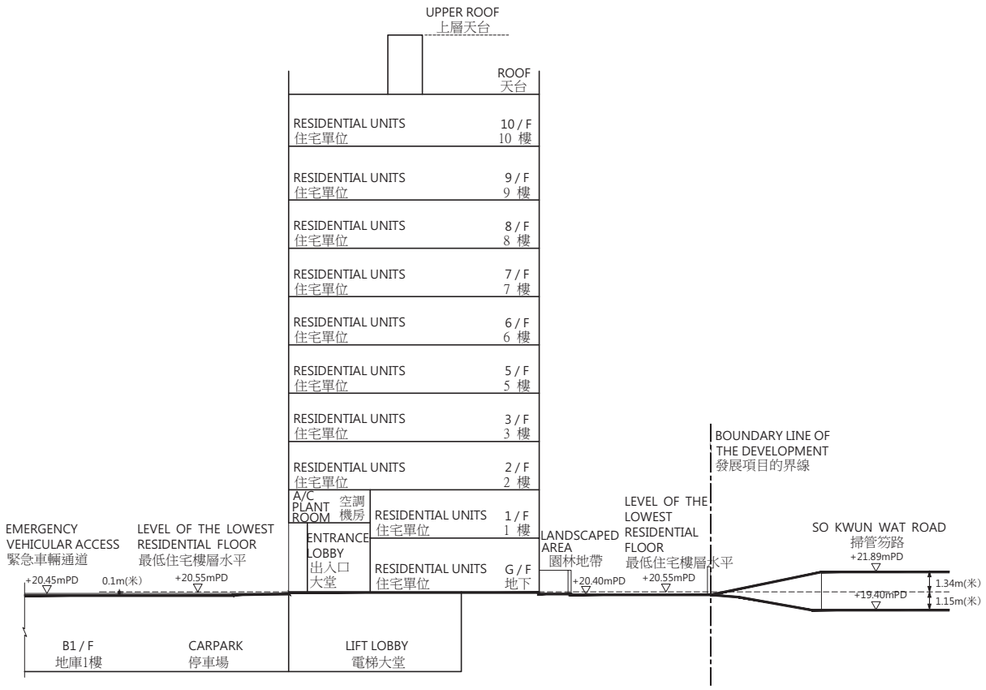

- The part of the Emergency Vehicular Access adjacent to Tower 5A is 20.45 metres above the Hong Kong Principal Datum.
  毗連第5A座的一段緊急車輛通道為香港主水平基準以上20.45米。
- The part of So Kwun Wat Road adjacent to Tower 5A is 19.40 to 21.89 metres above the Hong Kong Principal Datum.
  毗連第5A座的一段掃管笏路為香港主水平基準以上19.40至21.89米。
- Dotted line denotes the lowest residential floor.
  虛線為最低住宅樓層水平。

Cross-Section Plan T7
橫截面圖T7

Tower 5
第5座

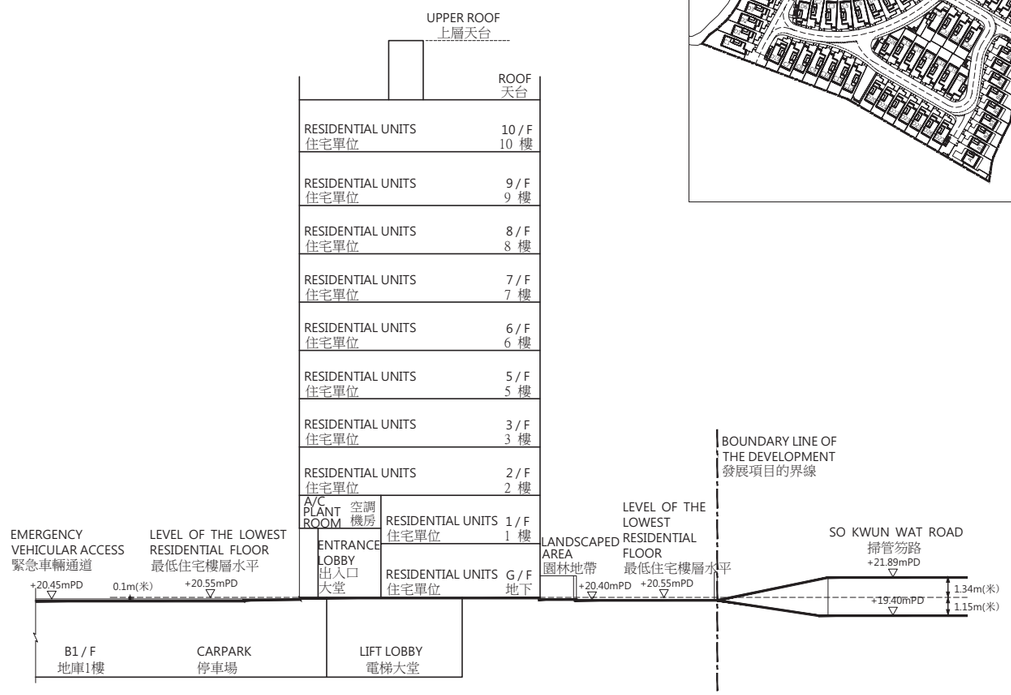

- The part of the Emergency Vehicular Access adjacent to Tower 5 is 20.45 metres above the Hong Kong Principal Datum.
  毗連第5座的一段緊急車輛通道為香港主水平基準以上20.45米。
- The part of So Kwun Wat Road adjacent to Tower 5 is 19.40 to 21.89 metres above the Hong Kong Principal Datum.
  毗連第5座的一段掃管笏路為香港主水平基準以上19.40至21.89米。
- Dotted line denotes the lowest residential floor.
  虛線為最低住宅樓層水平。

Key Plan
索引圖

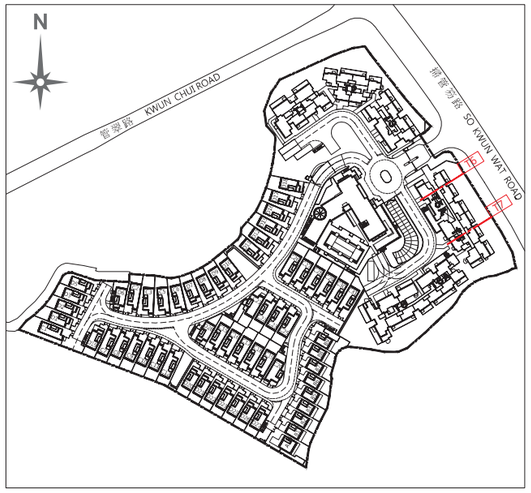

* The levels are based on the survey as carried out by the chartered land surveyor, Patrick Yuen Land Surveyor Co.Ltd. on 31 May 2016.
水平基準根據特許土地測量師，阮步臻土地測量師行有限公司於2016年5月31日進行的測量。

Cross-Section Plan T8
橫截面圖T8

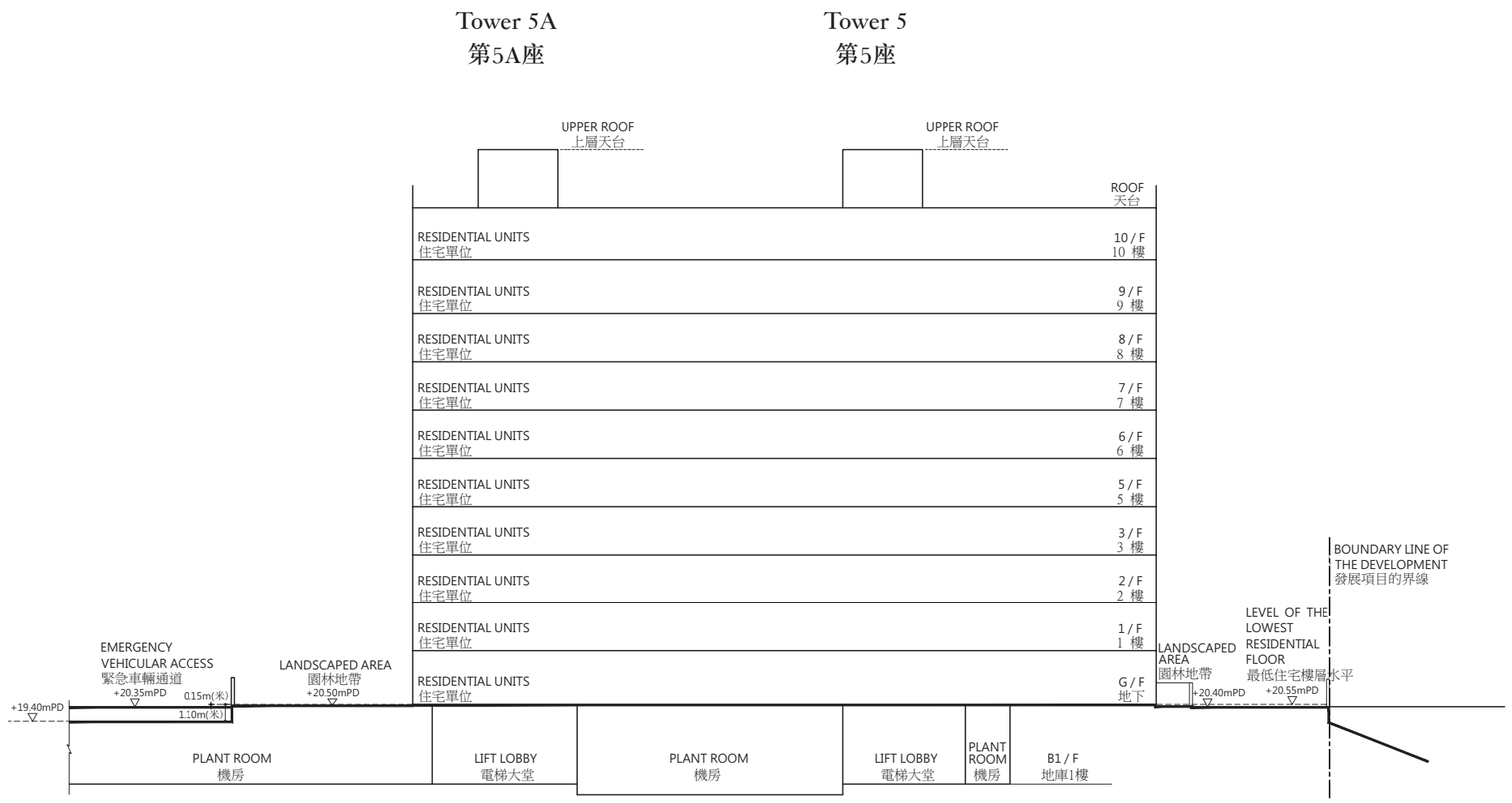

- The part of the Emergency Vehicular Access adjacent to Tower 5A and Tower 5 is 19.40 to 20.35 metres above the Hong Kong Principal Datum.
  毗連第5A座及第5座的一段緊急車輛通道為香港主水平基準以上19.40至20.35米。
- Dotted line denotes the lowest residential floor.
  虛線為最低住宅樓層水平。

Key Plan
索引圖

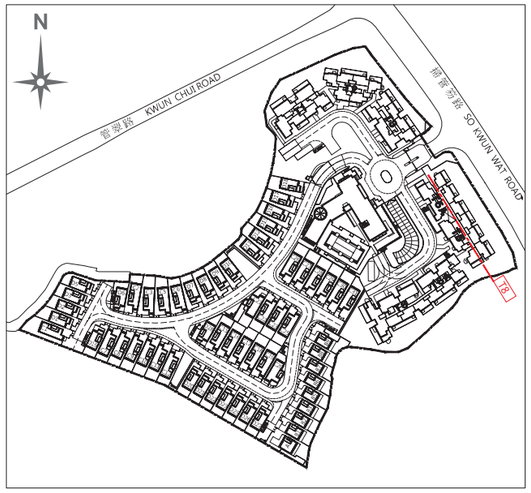

* The levels are based on the survey as carried out by the chartered land surveyor, Patrick Yuen Land Surveyor Co.Ltd. on 31 May 2016.
水平基準根據特許土地測量師，阮步臻土地測量師行有限公司於2016年5月31日進行的測量。

Cross-Section Plan T9
橫截面圖T9

Tower 6A
第6A座

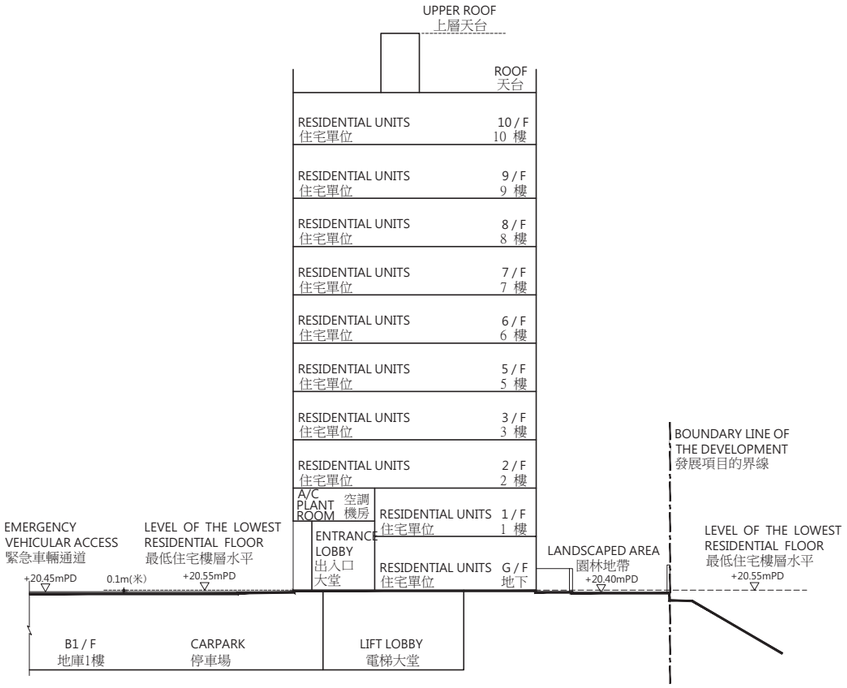

- The part of the Emergency Vehicular Access adjacent to Tower 6A is 20.45 metres above the Hong Kong Principal Datum.
  毗連第6A座的一段緊急車輛通道為香港主水平基準以上20.45米。
- Dotted line denotes the lowest residential floor.
  虛線為最低住宅樓層水平。

Cross-Section Plan T10
橫截面圖T10

Tower 6
第6座

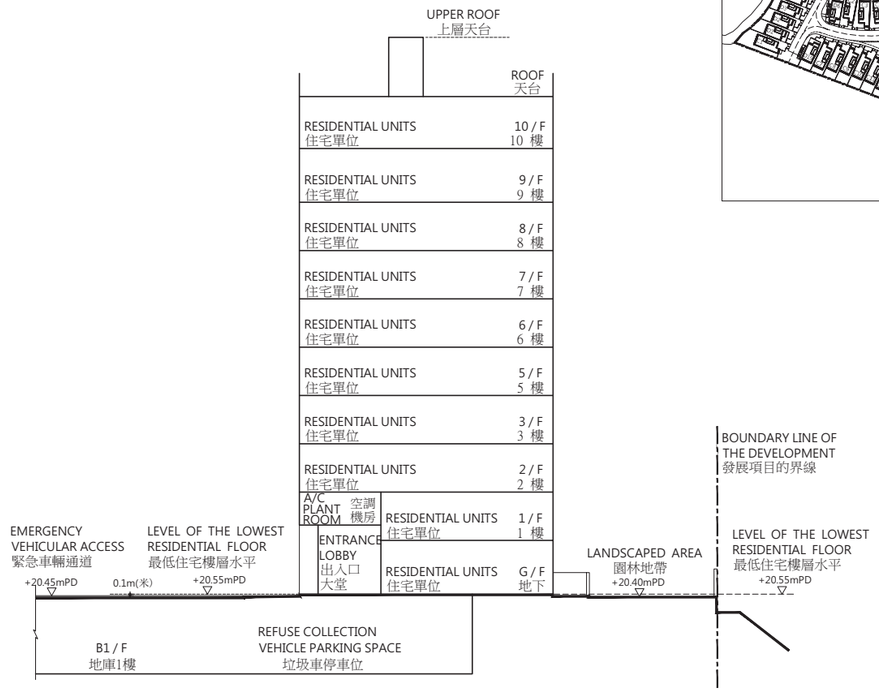

- The part of the Emergency Vehicular Access adjacent to Tower 6 is 20.45 metres above the Hong Kong Principal Datum.
  毗連第6座的一段緊急車輛通道為香港主水平基準以上20.45米。
- Dotted line denotes the lowest residential floor.
  虛線為最低住宅樓層水平。

Key Plan
索引圖

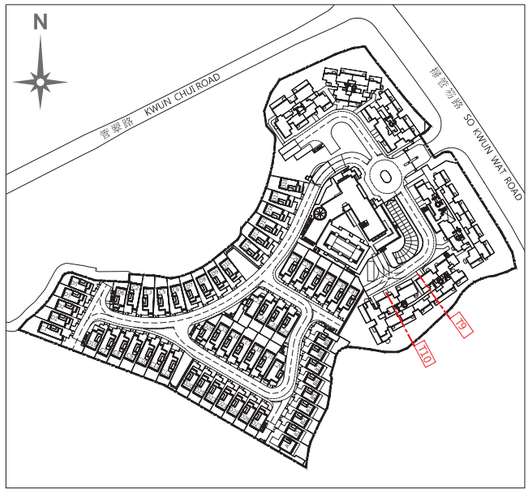

* The levels are based on the survey as carried out by the chartered land surveyor, Patrick Yuen Land Surveyor Co.Ltd. on 31 May 2016.
水平基準根據特許土地測量師，阮步臻土地測量師行有限公司於2016年5月31日進行的測量。