


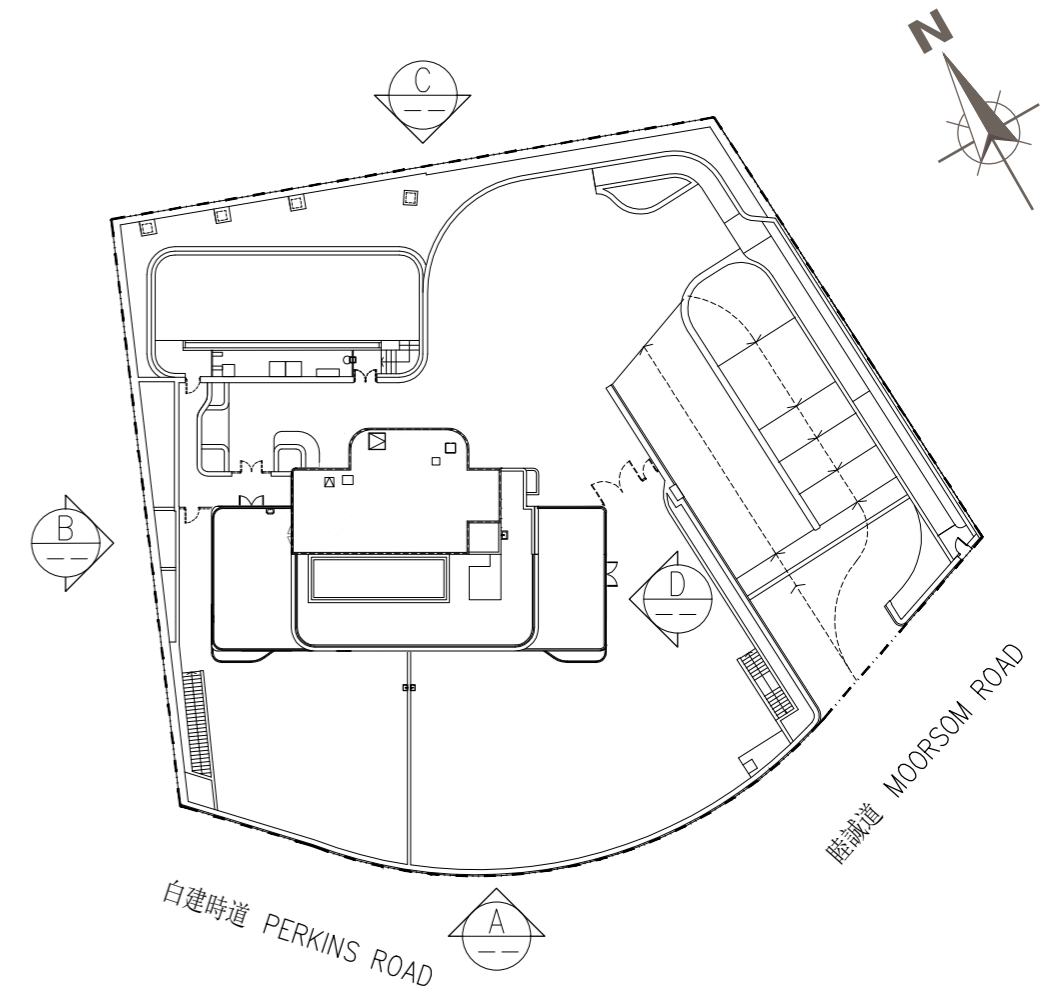
Elevation Plan For The Development

發展項目中的立面圖



Elevation Plan A

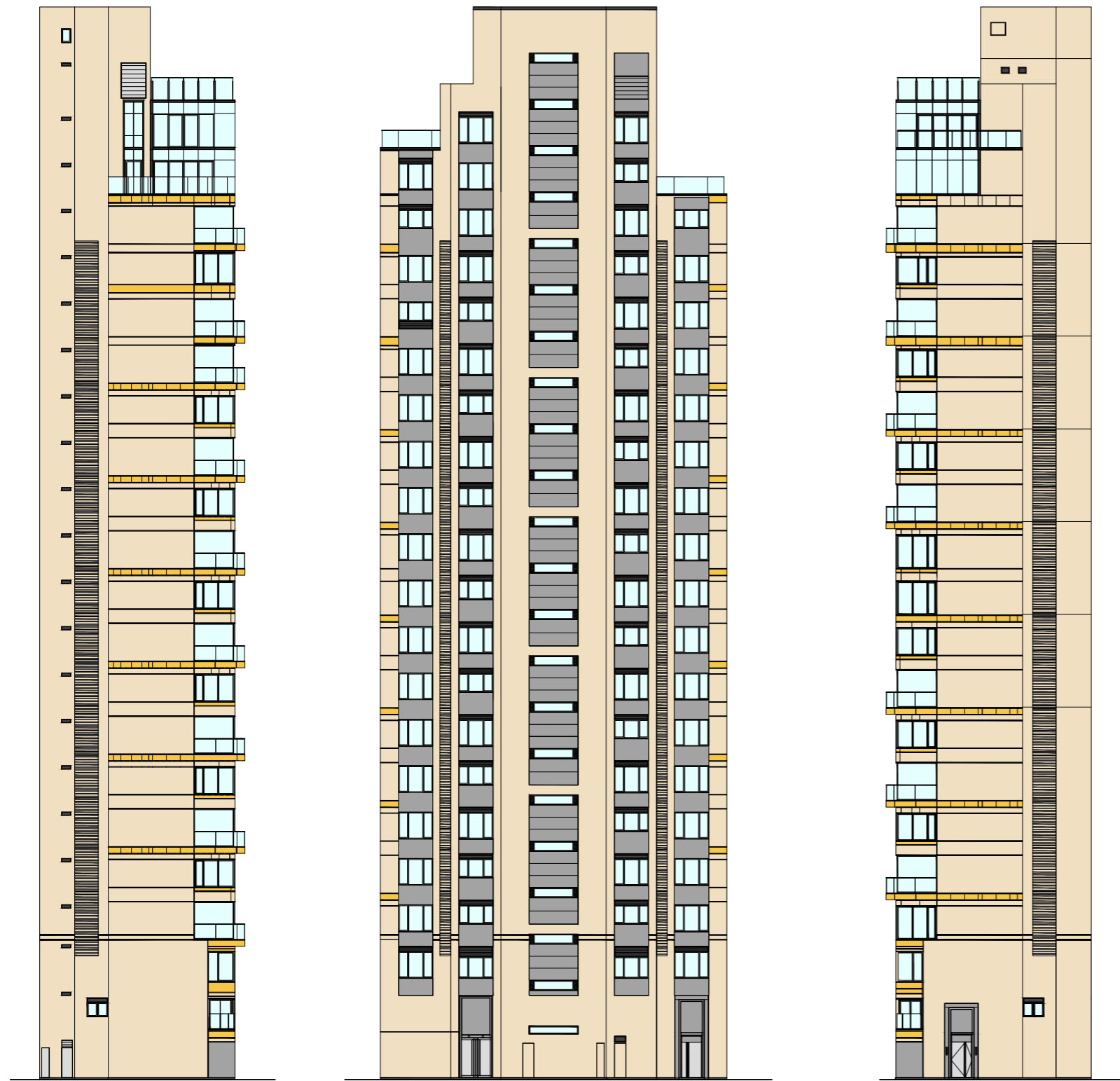
立面圖 A



KEY PLAN
指示圖

Authorized Person for the Development certified that the elevations shown on the plan:-
(1) are prepared on the basis of the approved building plans for the Development as at 10 April 2018; and
(2) are in general accordance with the outward appearance of the Development.

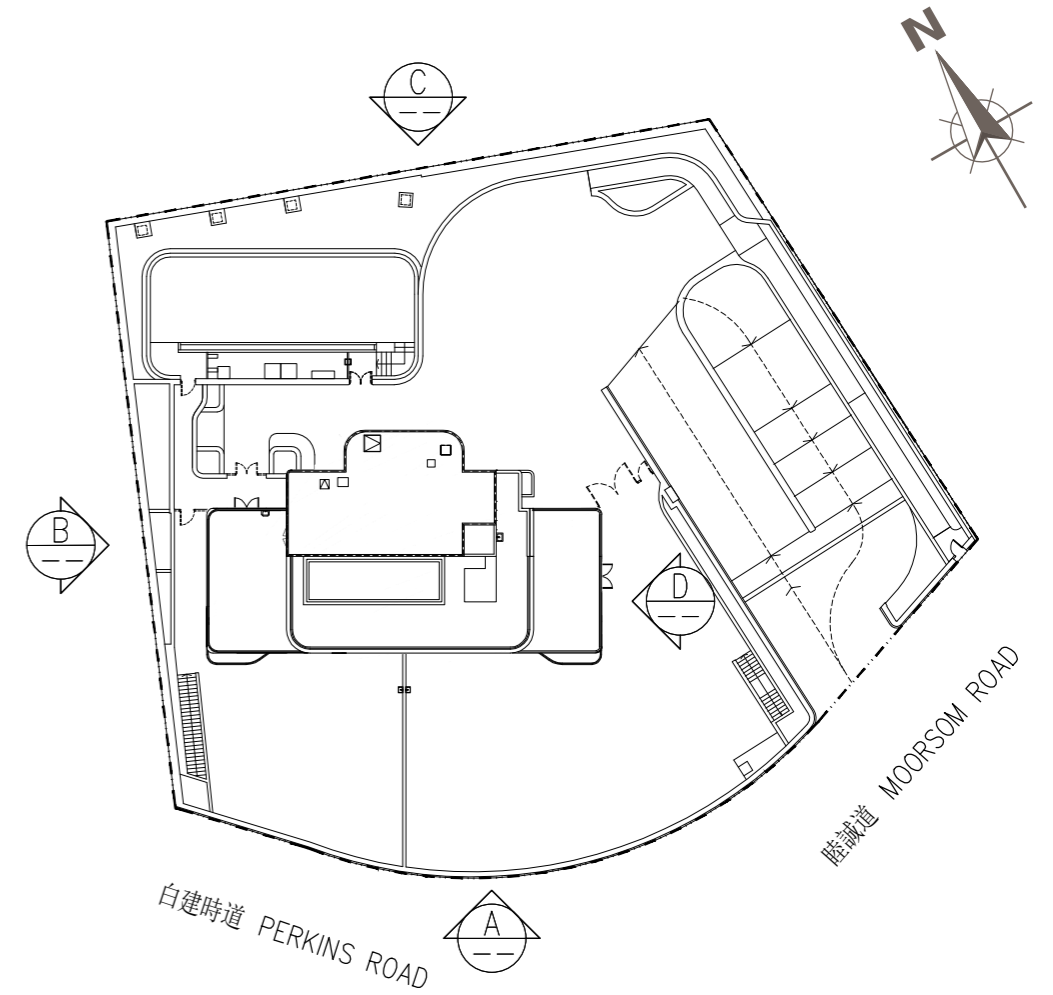
發展項目的認可人士證明本圖顯示的立面:
(1) 以2018年4月10日的情況為準的發展項目的經批准的建築圖則為基礎擬備; 及
(2) 大致上與發展項目的外觀一致。



Elevation Plan B
立面圖 B

Elevation Plan C
立面圖 C

Elevation Plan D
立面圖 D



KEY PLAN
指示圖

Authorized Person for the Development certified that the elevations shown on the plan:-
(1) are prepared on the basis of the approved building plans for the Development as at 10 April 2018; and
(2) are in general accordance with the outward appearance of the Development.

發展項目的認可人士證明本圖顯示的立面:
(1) 以2018年4月10日的情況為準的發展項目的經批准的建築圖則為基礎擬備; 及
(2) 大致上與發展項目的外觀一致。