Cross - Section Plan A-A
橫截面圖 A - A

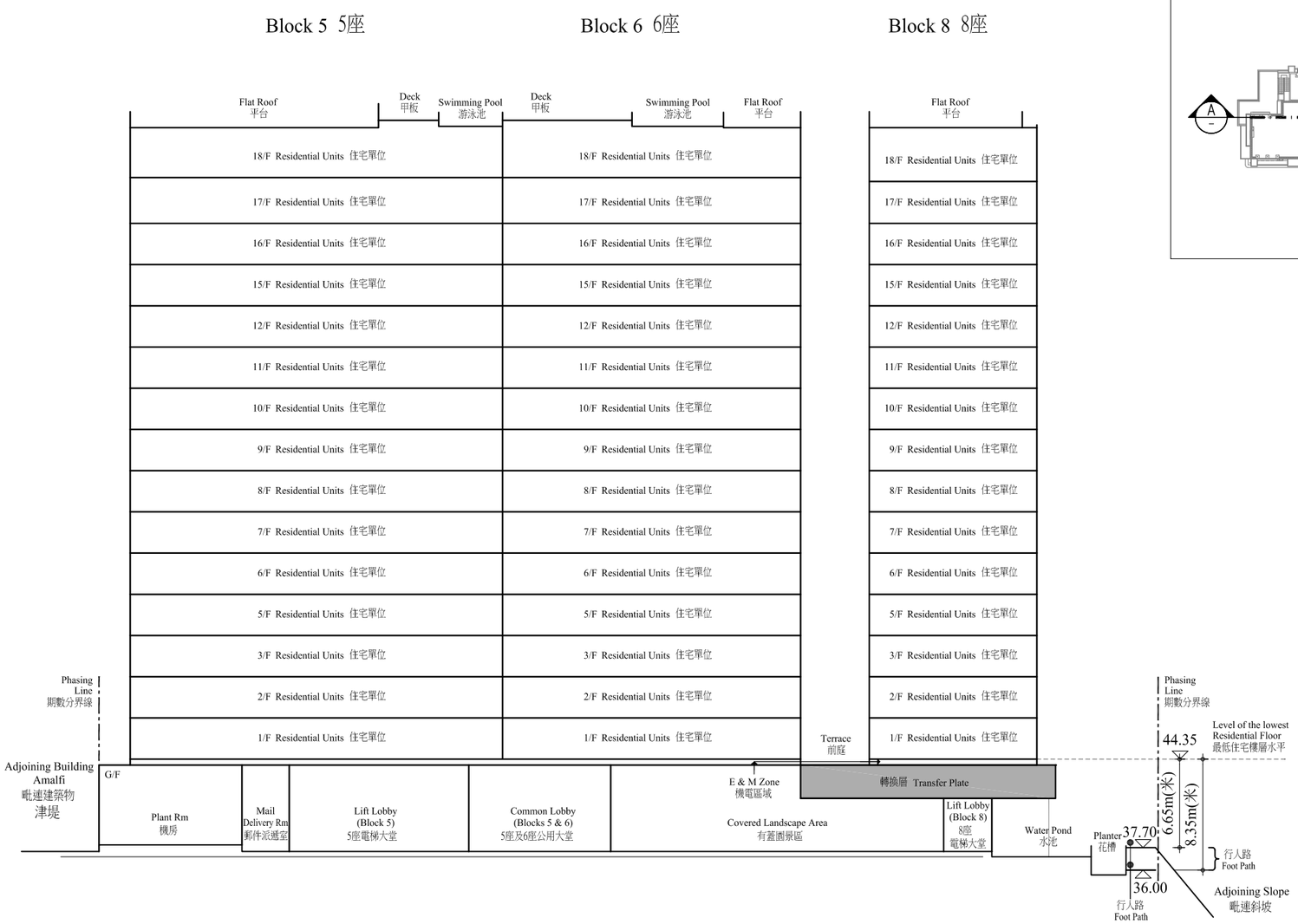

Key Plan
索引圖

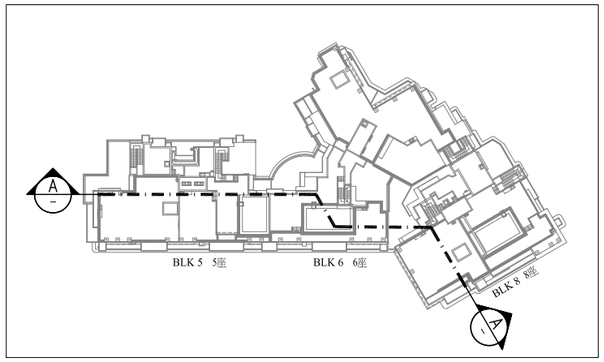

- △ denotes height (in metres) above the Hong Kong Principal Datum.
- △ 代表香港主水平基準以上的高度 (米)。

- Dotted line denotes the level of the lowest residential floor.
- 虛線為最低住宅樓層水平。

- Foot path adjacent to the building is 36.00 to 37.70 metres above the Hong Kong Principal Datum.
- 毗連建築物行人路為香港主水平基準以上 36.00 米至 37.70 米。

Cross - Section Plan B-B
橫截面圖 B - B

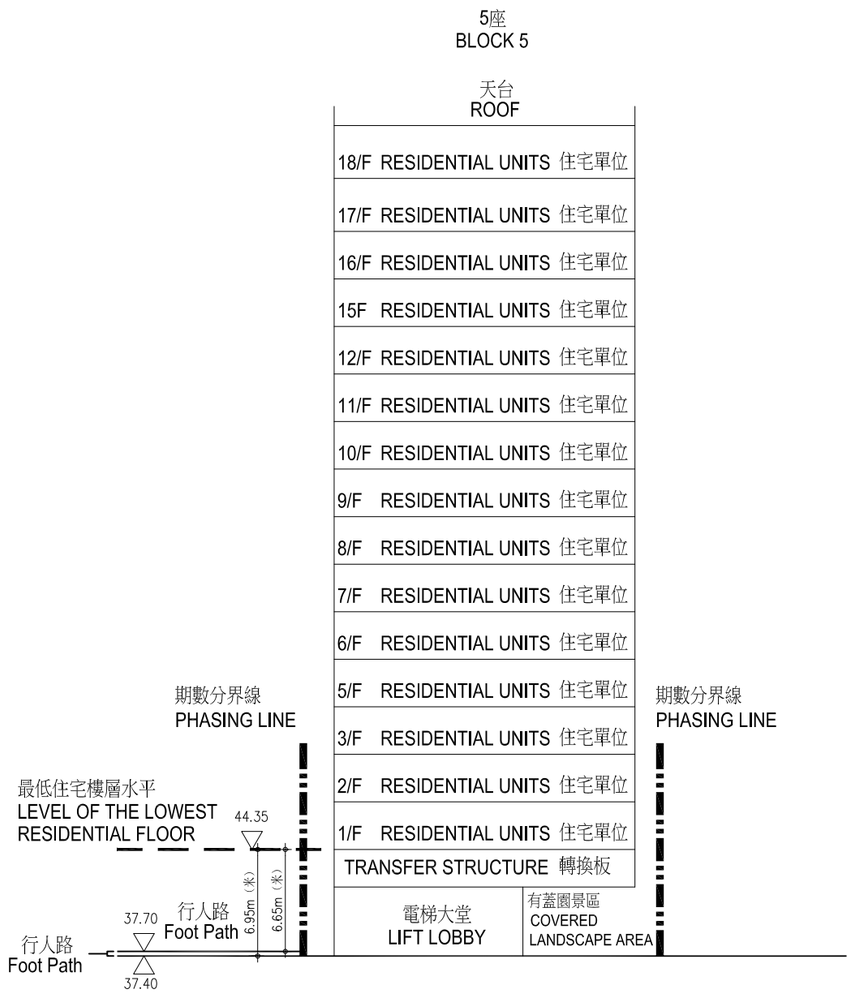

- △ denotes height (in metres) above the Hong Kong Principal Datum.
- △ 代表香港主水平基準以上的高度 (米)。

- Dotted line denotes the level of the lowest residential floor.
- 虛線為最低住宅樓層水平。

- Foot path adjacent to the building is 37.40 to 37.70 metres above the Hong Kong Principal Datum.
- 毗連建築物行人路為香港主水平基準以上 37.40 米至 37.70 米。

Key Plan
索引圖

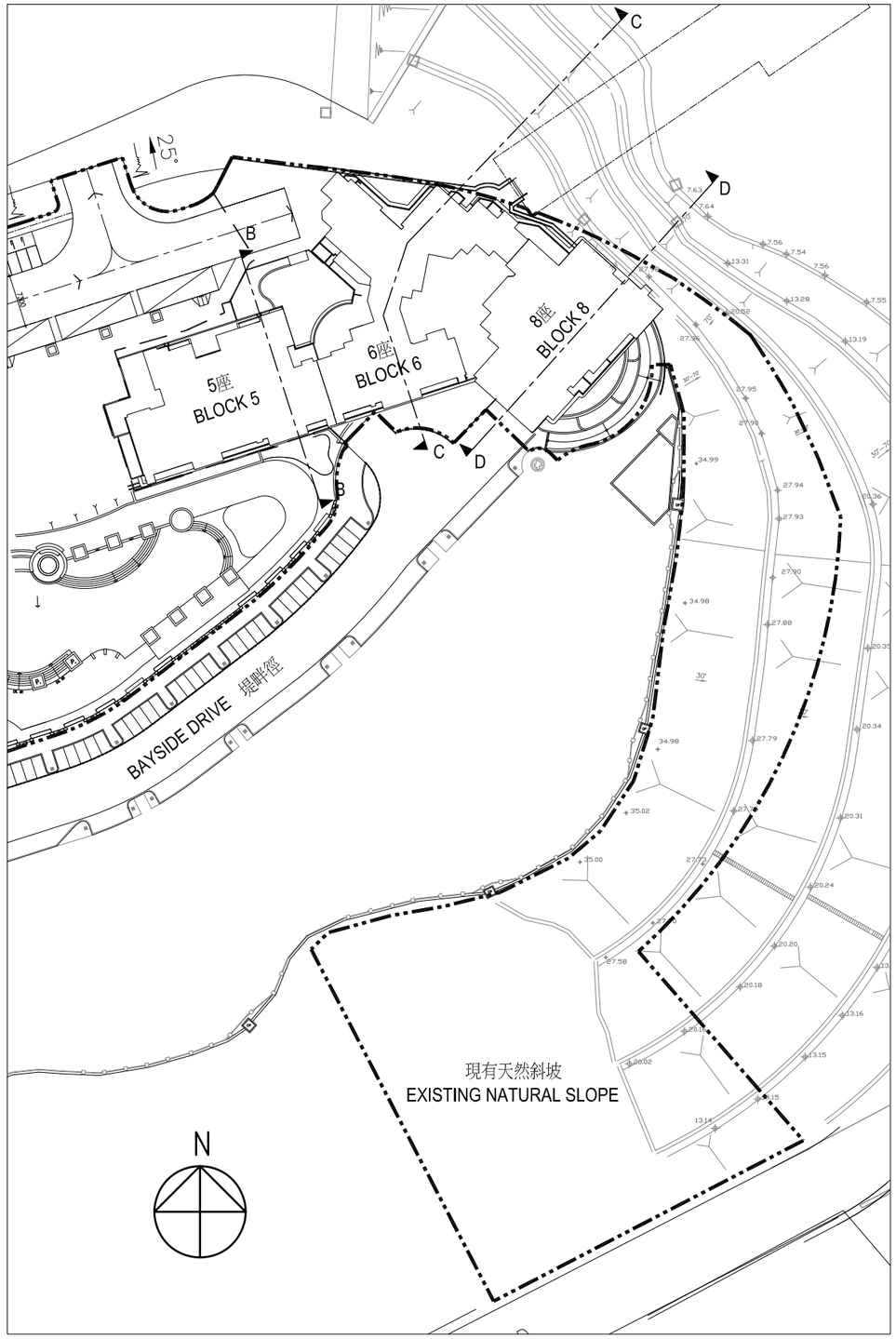

Cross - Section Plan C-C
橫截面圖 C - C

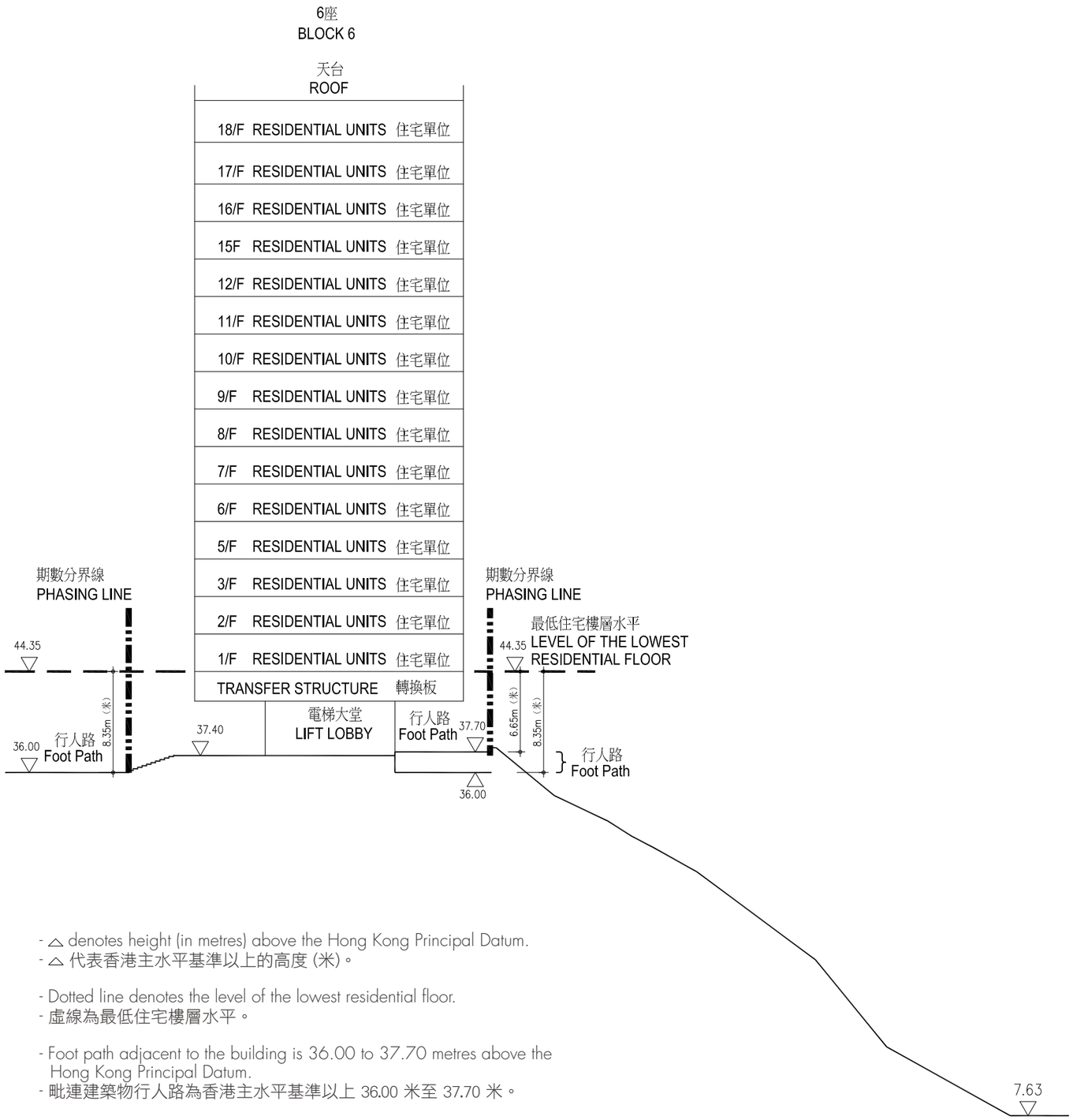

- △ denotes height (in metres) above the Hong Kong Principal Datum.
- △ 代表香港主水平基準以上的高度 (米)。

- Dotted line denotes the level of the lowest residential floor.
- 虛線為最低住宅樓層水平。

- Foot path adjacent to the building is 36.00 to 37.70 metres above the Hong Kong Principal Datum.
- 毗連建築物行人路為香港主水平基準以上 36.00 米至 37.70 米。

Key Plan
索引圖

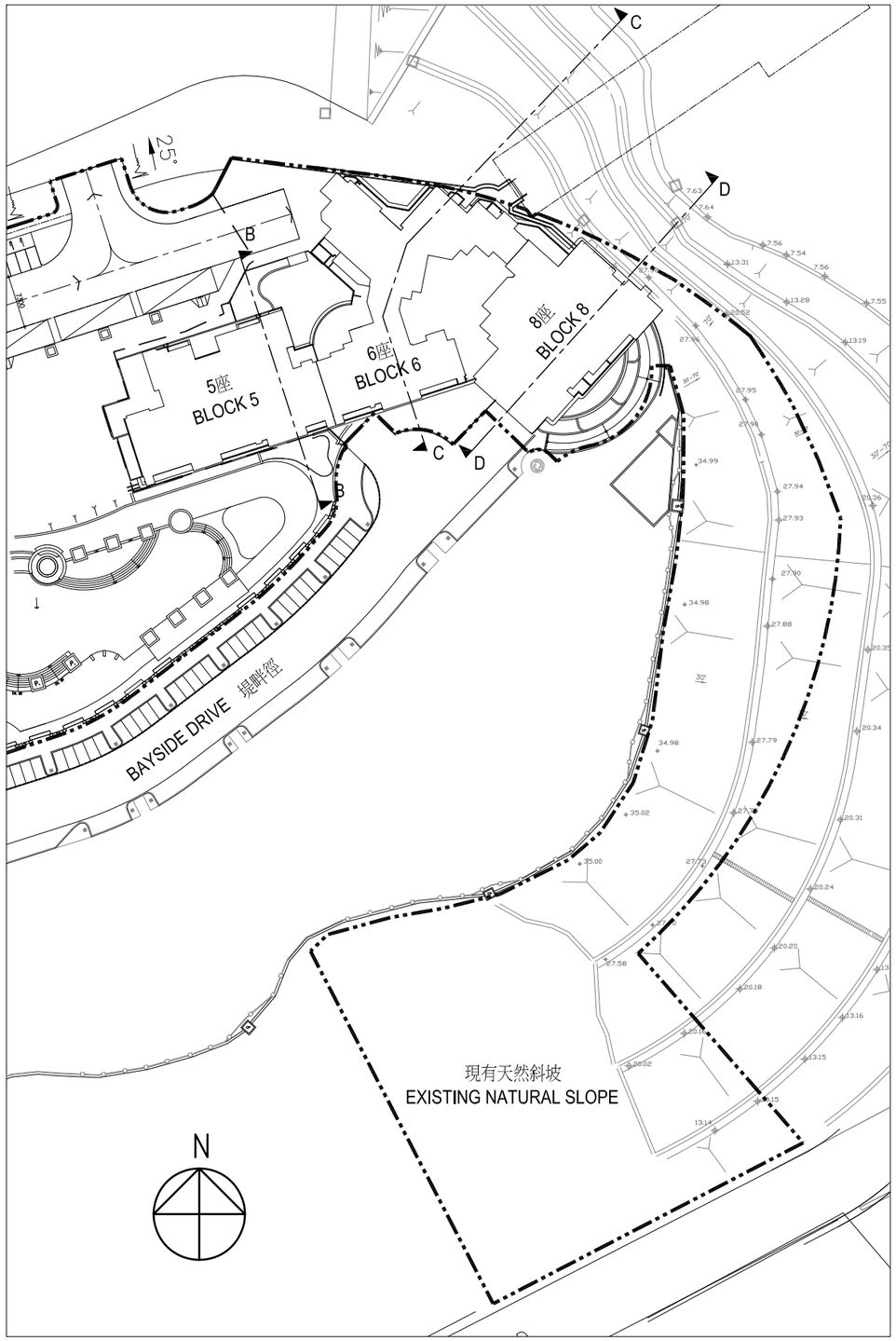

Cross - Section Plan D-D
橫截面圖 D - D

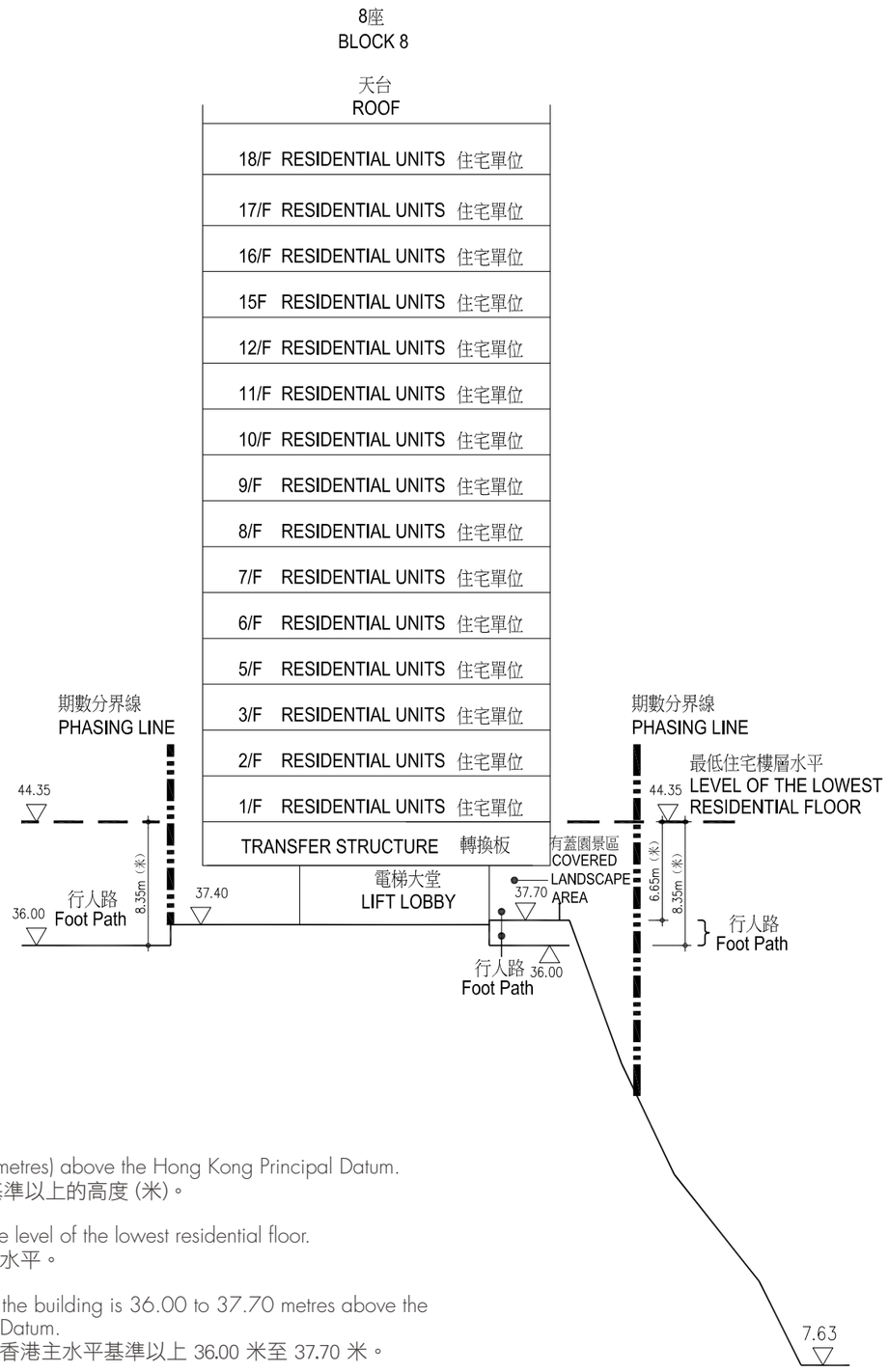

- △ denotes height (in metres) above the Hong Kong Principal Datum.
- △ 代表香港主水平基準以上的高度 (米)。

- Dotted line denotes the level of the lowest residential floor.
- 虛線為最低住宅樓層水平。

- Foot path adjacent to the building is 36.00 to 37.70 metres above the Hong Kong Principal Datum.
- 毗連建築物行人路為香港主水平基準以上 36.00 米至 37.70 米。
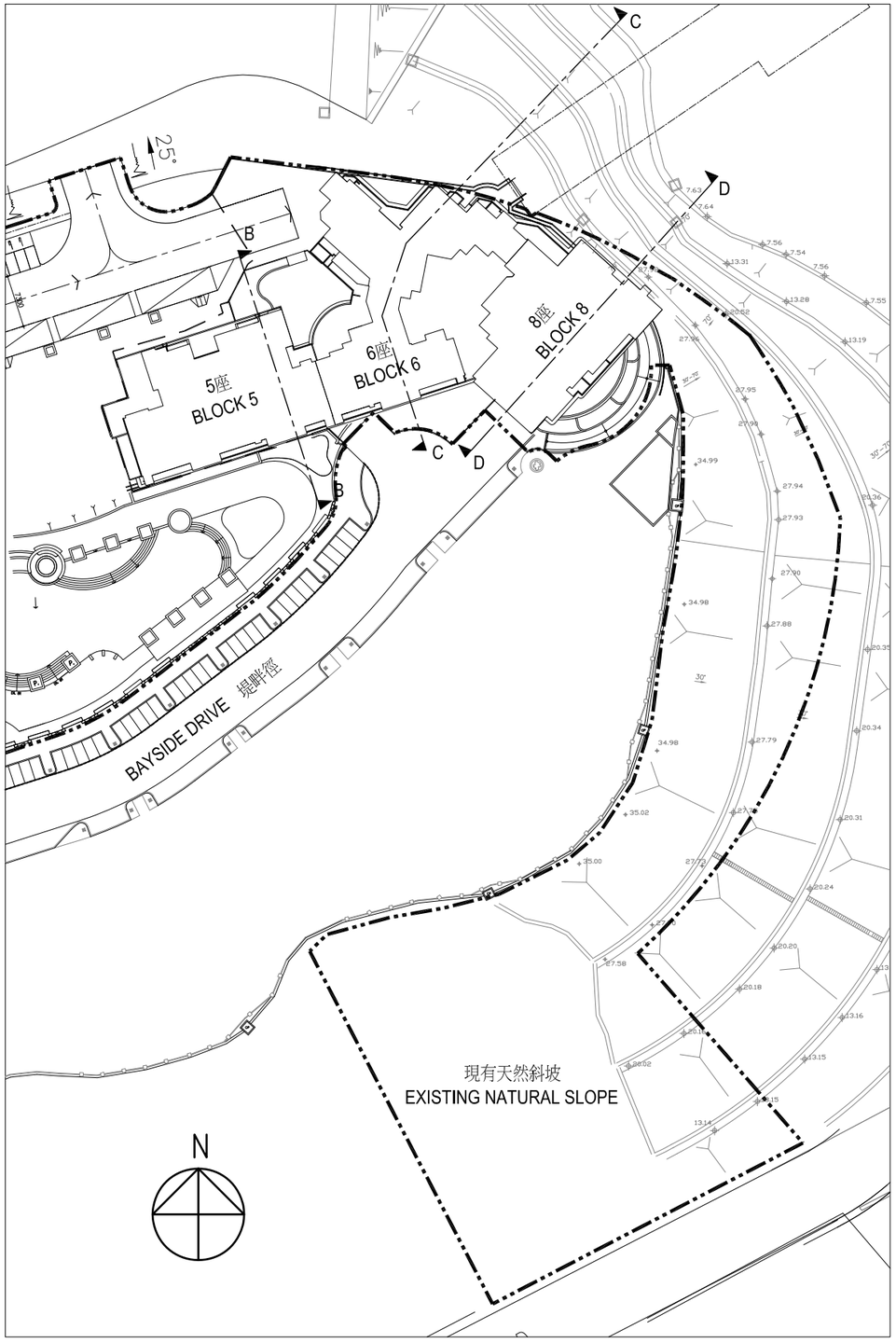
Key Plan
索引圖