CROSS-SECTION PLAN OF BUILDING IN THE PHASE
期數中的建築物的橫截面圖

Tower 6
第6座

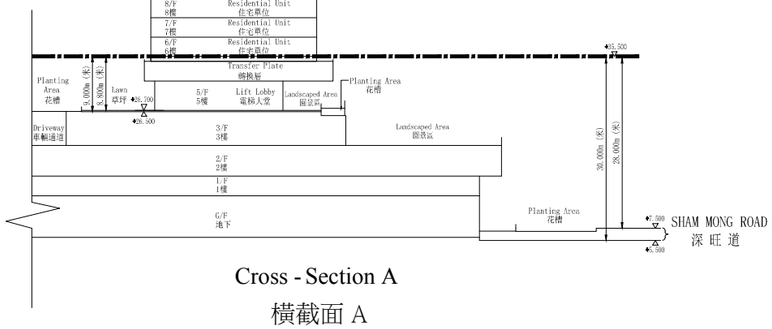

Cross - Section A
橫截面 A

KEY PLAN
指示圖

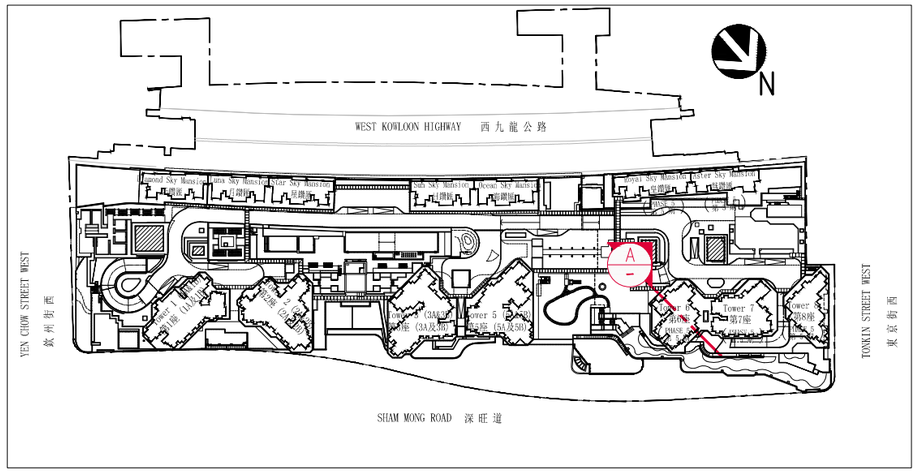

1. Dotted line denotes the level of the lowest residential floor.
   虛線代表最低住宅樓層水平。
2. The part of Sham Mong Road adjacent to the building is 5.500 metres to 7.500 metres above the Hong Kong Principal Datum.
   毗連建築物的一段深旺道為香港主水平基準以上5.500米至7.500米。
3. ▽ or △ denotes height (in metres) above the Hong Kong Principal Datum.
   ▽ 或 △ 代表香港主水平基準以上的高度(米)。

CROSS-SECTION PLAN OF BUILDING IN THE PHASE
期數中的建築物的橫截面圖

Tower 7
第7座

Cross - Section B

橫截面 B

KEY PLAN
指示圖

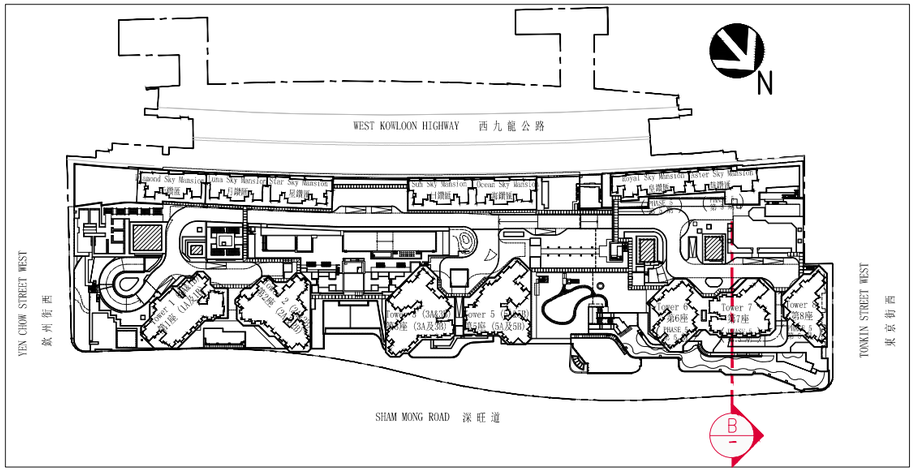

1. ━·━·━ Dotted line denotes the level of the lowest residential floor.
   虛線代表最低住宅樓層水平。
2. The part of Sham Mong Road adjacent to the building is 5.500 metres to 7.500 metres above the Hong Kong Principal Datum.
   毗連建築物的一段深旺道為香港主水平基準以上5.500米至7.500米。
3. The part of Emergency Vehicular Access (EVA) adjacent to the building is 26.500 metres to 26.700 metres above the Hong Kong Principal Datum.
   毗連建築物的一段緊急車輛通道為香港主水平基準以上26.500米至26.700米。
4. ▽ or △ denotes height (in metres) above the Hong Kong Principal Datum.
   ▽ 或 △ 代表香港主水平基準以上的高度(米)。

CROSS-SECTION PLAN OF BUILDING IN THE PHASE
期數中的建築物的橫截面圖

Tower 8
第8座

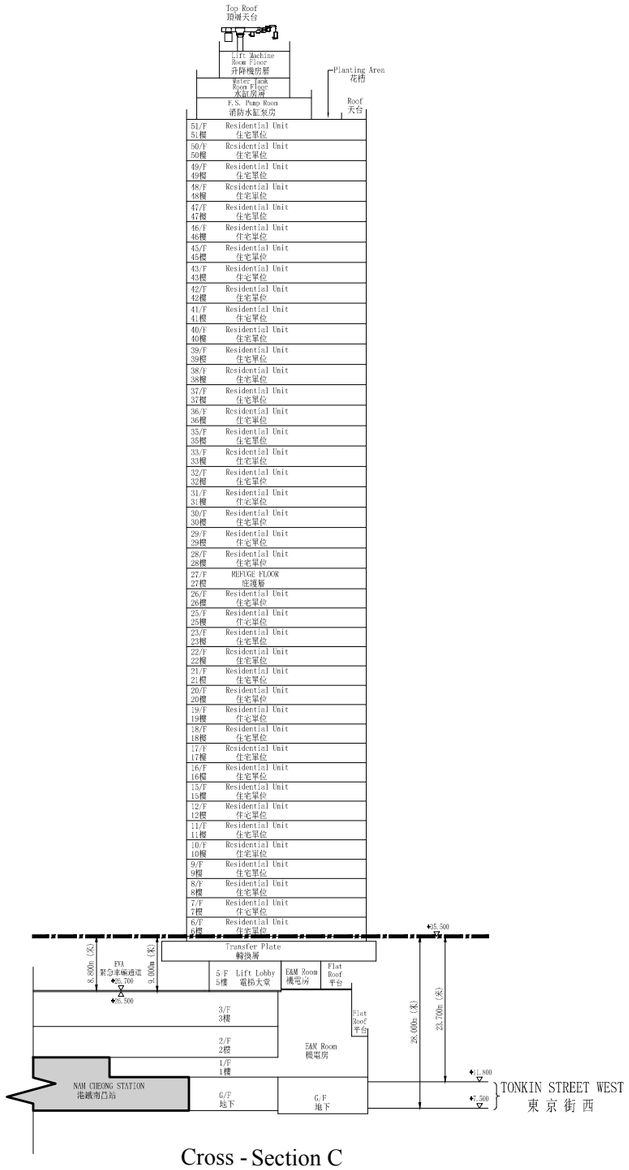

Cross - Section C

橫截面 C

KEY PLAN
指示圖

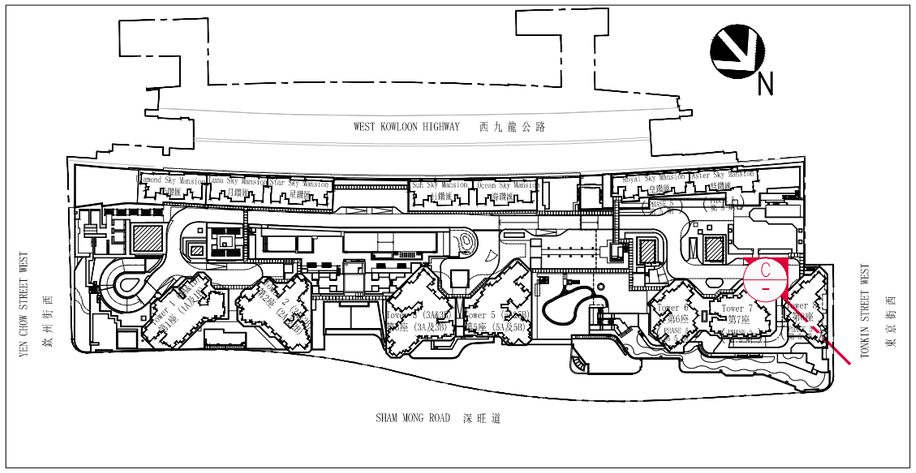

1. Dotted line denotes the level of the lowest residential floor.
   虛線代表最低住宅樓層水平。
2. The part of Tonkin Street West adjacent to the building is 7.500 metres to 11.800 metres above the Hong Kong Principal Datum.
   毗連建築物的一段東京街西為香港主水平基準以上7.500米至11.800米。
3. The part of Emergency Vehicular Access (EVA) adjacent to the building is 26.500 metres to 26.700 metres above the Hong Kong Principal Datum.
   毗連建築物的一段緊急車輛通道為香港主水平基準以上26.500米至26.700米。
4. ▽ or △ denotes height (in metres) above the Hong Kong Principal Datum.
   ▽ 或 △ 代表香港主水平基準以上的高度(米)。

CROSS-SECTION PLAN OF BUILDING IN THE PHASE
期數中的建築物的橫截面圖

Tower 6
第6座

Tower 7
第7座

Tower 8
第8座

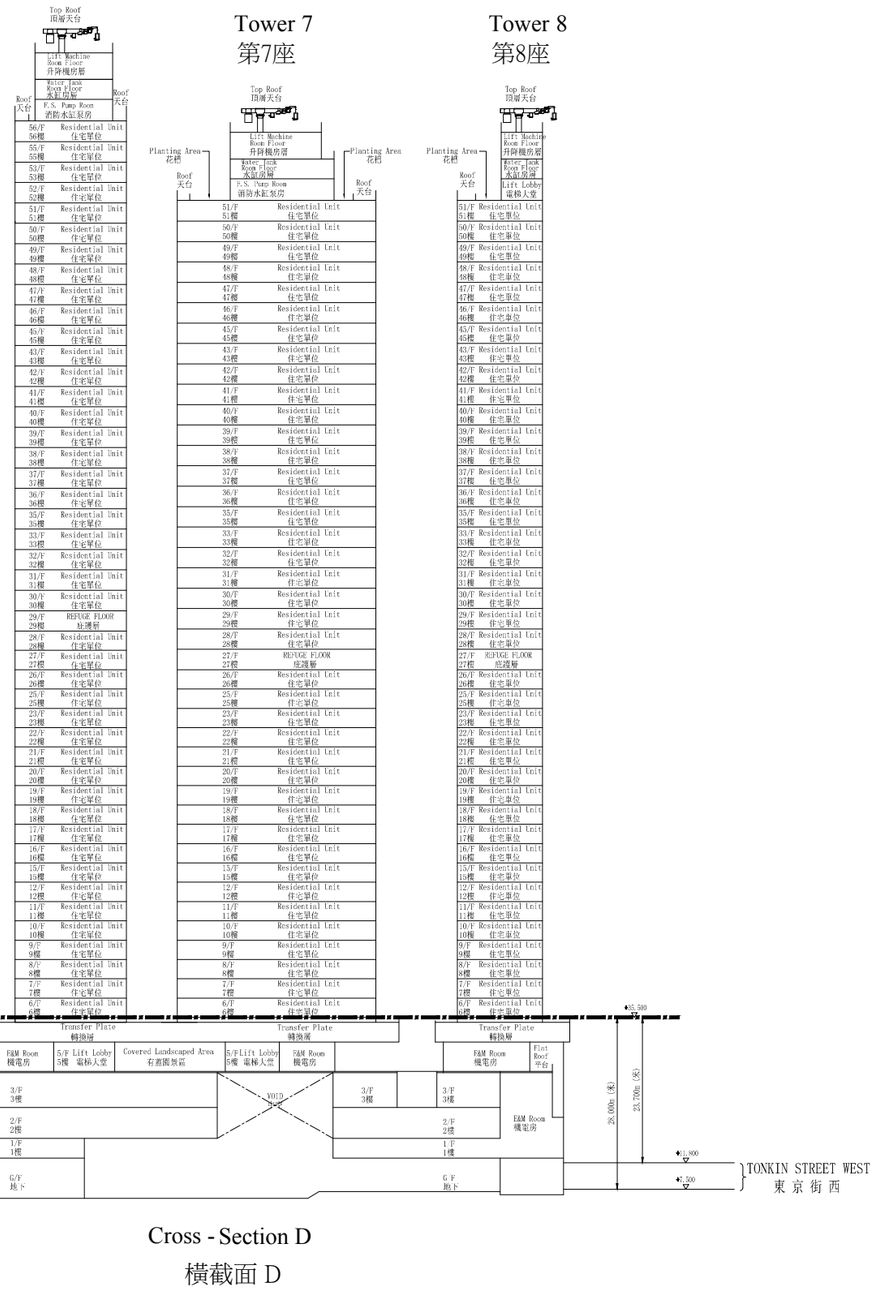

Cross - Section D
橫截面 D

KEY PLAN
指示圖

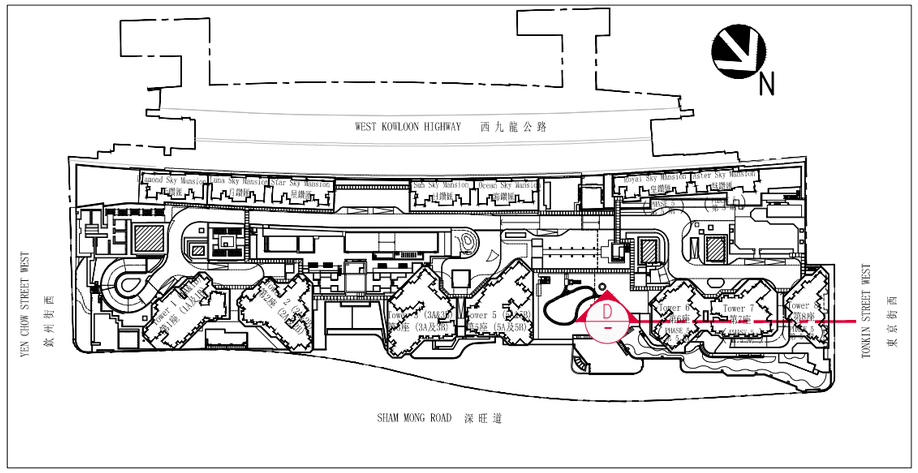

1. Dotted line denotes the level of the lowest residential floor.
   虛線代表最低住宅樓層水平。
2. The part of Tonkin Street West adjacent to the building is 7.500 metres to 11.800 metres above the Hong Kong Principal Datum.
   毗連建築物的一段東京街西為香港主水平基準以上7.500米至11.800米。
3. ▽ or △ denotes height (in metres) above the Hong Kong Principal Datum.
   ▽ 或 △ 代表香港主水平基準以上的高度(米)。

CROSS-SECTION PLAN OF BUILDING IN THE PHASE
期數中的建築物的橫截面圖

1. ━ · ━ Dotted line denotes the level of the lowest residential floor.
   虛線代表最低住宅樓層水平。
2. The part of West Kowloon Highway adjacent to the building is 18.000 metres to 19.800 metres above the Hong Kong Principal Datum.
   毗連建築物的一段西九龍公路為香港主水平基準以上 18.000米至19.800米。
3. The part of Emergency Vehicular Access (EVA) adjacent to the building is 26.500 metres to 26.700 metres above the Hong Kong Principal Datum.
   毗連建築物的一段緊急車輛通道為香港主水平基準以上 26.500米至26.700米。
4. ▽ or △ denotes height (in metres) above the Hong Kong Principal Datum.
   ▽ 或 △ 代表香港主水平基準以上的高度(米)。

KEY PLAN
指示圖

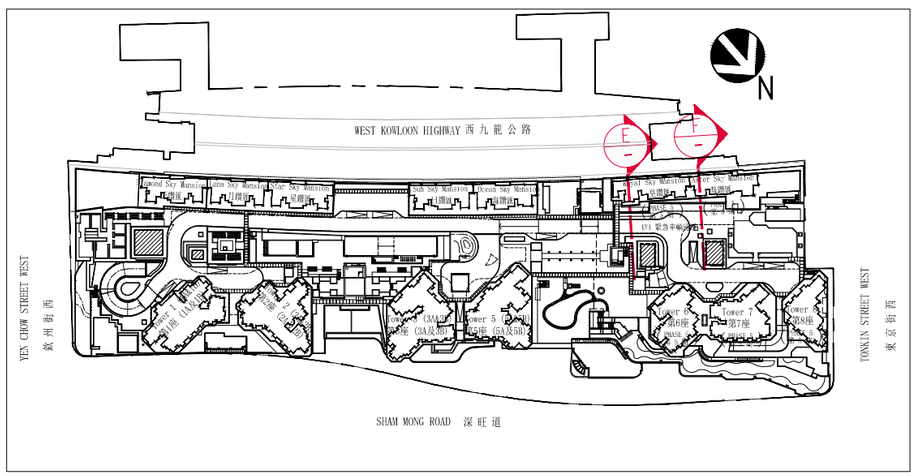

Royal Sky Mansion
皇鑽匯

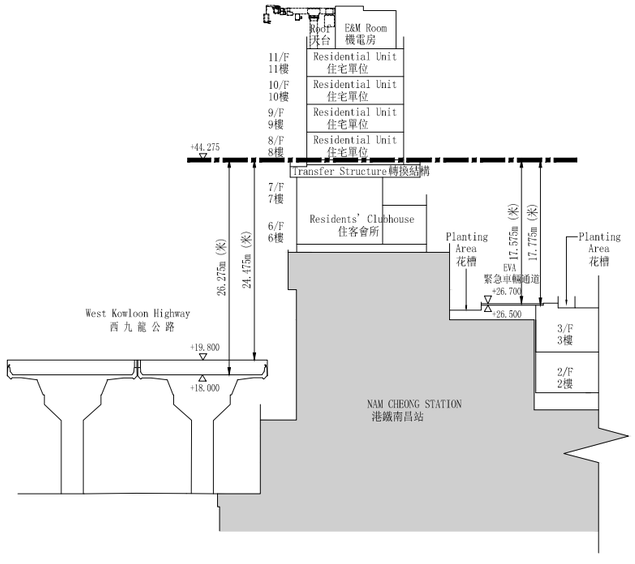

Cross-Section E
橫截面 E

Aster Sky Mansion
彗鑽匯

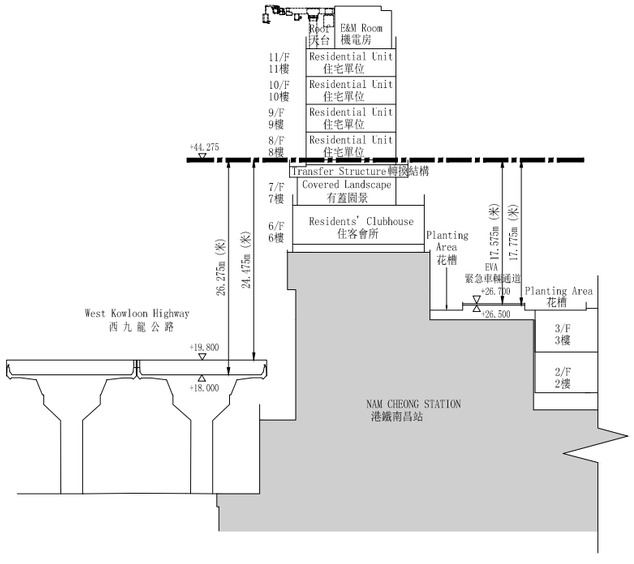

Cross-Section F
橫截面 F

CROSS-SECTION PLAN OF BUILDING IN THE PHASE
期數中的建築物的橫截面圖

1. ━ · ━ Dotted line denotes the level of the lowest residential floor.
   虛線代表最低住宅樓層水平。
2. The part of Tonkin Street West adjacent to the building is 7.500 metres to 11.800 metres above the Hong Kong Principal Datum.
   毗連建築物的一段東京街西為香港主水平基準以上7.500米至11.800米。
3. ▽ or △ denotes height (in metres) above the Hong Kong Principal Datum.
   ▽ 或 △ 代表香港主水平基準以上的高度(米)。

KEY PLAN
指示圖

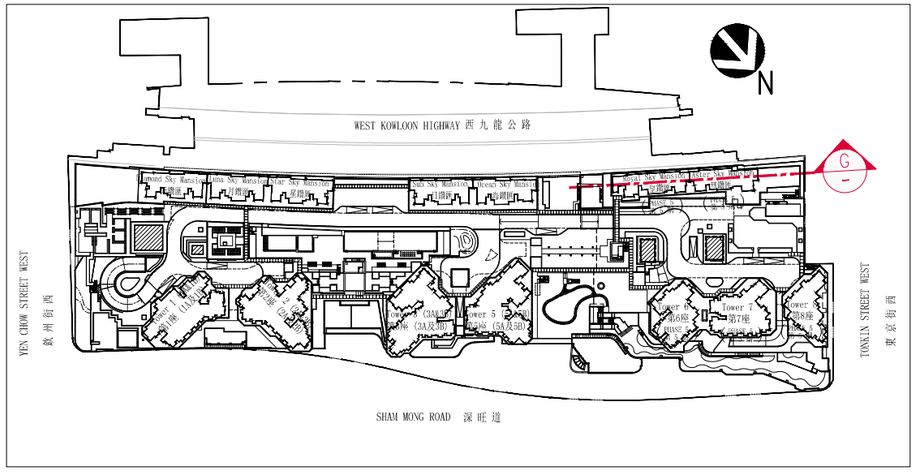

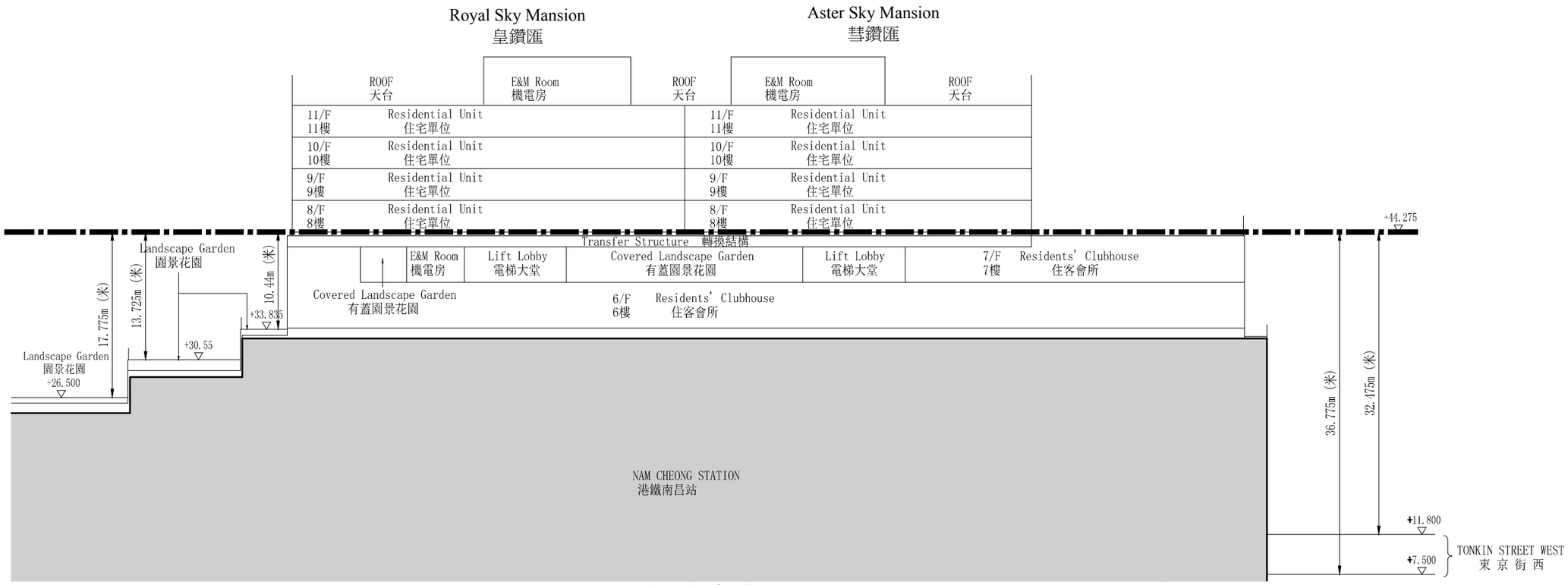

Cross-Section G
橫截面 G